


An Equal Opportunity Employer

Phone: 296-2428



STATE OF MINNESOTA  
MUNICIPAL BOARD

Suite 165 Metro Square  
7th & Robert Streets  
St. Paul, Minnesota 55101

July 5, 1979

Mr. Richard T. Zimmer  
City Clerk-Treasurer  
City Hall  
261 - 4th Ave.  
Foley, MN 56329

Re: Docket Number A-3457

Ordinance Number 155

City of Foley

Dear City Clerk/Administrator:

The Minnesota Municipal Board has now processed and approved the above ordinance and filing fee in accordance with Minnesota Statutes, Chapter 414, and the Rules of Procedure.

According to law, this annexation ordinance must be filed with the Township Clerk, County Auditor, Secretary of State and the Municipal Board. (Since the ordinance has already been filed with the Municipal Board, no additional copies are required.)

The annexation is final upon the date the ordinance is approved by the Board, which is the date of this letter.

Sincerely,

MUNICIPAL BOARD

A handwritten signature in cursive script that reads "Pat Lundy".

Patricia D. Lundy  
Assistant Executive Director

FDL:kj

cc: Secretary of State  
County Auditor  
Township  
Attorney  
Municipality


(REVISED 7/78)

STATE OF MINNESOTA  
DEPARTMENT OF STATE  
FILED  
JUL 10 1979

*John Abraham Howe*  
Secretary of State

#32234  
O.D.

A-3457, Foley



BEFORE THE MUNICIPAL BOARD  
OF THE STATE OF MINNESOTA

Gerald J. Isaacs	Chairman
Robert W. Johnson	Vice Chairman
Thomas J. Simmons	Member

IN THE MATTER OF THE PETITION FOR )  
ANNEXATION OF CERTAIN LAND TO THE )  
CITY OF FOLEY PURSUANT TO MINNESOTA )  
STATUTES 414 )

NOTICE

Notice is hereby given that the hearing scheduled for June 13, 1979,  
at 10:00 a.m. in the above described matter is hereby cancelled pursuant to  
withdrawal of objections by the Township of Gilmanton.


The Municipal Board hereby allows the City of Foley to annex the following  
described property by ordinance:

A-3457 Foley - (Benton County Co-operative Association)

The North 295.2 feet of the East 295.2 feet of the West 732.2 feet  
of the Northwest Quarter of the Northwest Quarter (NW $\frac{1}{4}$  of NW $\frac{1}{4}$ ) of  
Section Thirty-six (36), Township Thirty-seven (37), Range Twenty-  
nine (29), containing two (2) acres, more or less.

Dated this 29th day of May, 1979

MINNESOTA MUNICIPAL BOARD  
165 Metro Square Building  
St. Paul, Minnesota



Patricia D. Lundy  
Assistant Executive Director

ORDINANCE NO. 155

AN ORDINANCE EXTENDING THE CORPORATE LIMITS OF THE CITY OF FOLEY TO INCLUDE CERTAIN UNINCORPORATED LAND NOT EXCEEDING 200 ACRES IN AREA ABUTTING UPON THE CITY LIMITS.

WHEREAS, a certain petition dated October 2, 1978 requesting the annexation of the territory hereinafter described was duly presented to the council on the 13th day of November, 1978; and

WHEREAS, the quantity of land embraced within the area described in the petition and bounded as described is two (2) acres of land, no part of which is included within the limits of an incorporated city, village or borough; and

WHEREAS, the petition was signed by all the owners; and

WHEREAS, the Board of Supervisors of the Township of Gilmanton have withdrawn their objections to the annexation and no objections to such annexation have been received from the County Board of the governing board of any municipality whose boundaries abut upon the land to be annexed; and

WHEREAS, the land described in the petition abuts upon the city limits at the Easterly boundary thereof;

THE COUNCIL OF THE CITY OF FOLEY, MINNESOTA, ORDAINS:

Section 1. That the City Council hereby determines that the annexation will be in the best interests of the city and of the territory affected; (2) that the territory described herein abuts upon the city limits and is urban in character; and (3) that none of said territory is now included within the limits of any city, village or borough.

Section 2. Territory Annexed. The corporate limits of the City of Foley are hereby extended to include land described as follows and the same is hereby annexed to and included within the city as effectually as if it had originally been a part hereof:

The North 295.2 feet of the East 295.2 feet of the West 723.2 feet of the Northwest Quarter of the Northwest Quarter (NW $\frac{1}{4}$  of NW $\frac{1}{4}$ ) of Section Thirty-six (36), Township Thirty-seven (37), Range Twenty-nine (29), containing 2 acres, more or less.

Section 3. Filing. The city clerk is hereby directed to file certified copy of the ordinance with the Municipal Board, the Secretary of State, the County Auditor and the Gilmanton Township Clerk.

Section 4. Effective Date. This ordinance takes effect upon its passage and publication and the filing of certified copies as directed in Section 3.

Adopted by the council this 12<sup>th</sup> day of June, 1979.

Karl G. Berlin  
Mayor

WILLIAM A. TORELL  
ATTORNEY AT LAW  
405 DEWEY  
FOLLY, MINN. 56320  
PHONE 610 - 866-7204

ATTEST:

Ronald Zimmerman  
Clerk

STATE OF MINNESOTA  
DEPARTMENT OF STATE  
FILED  
JUL 1 0 1979

John Anderson-Howe  
Secretary of State

32234

O. D.

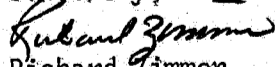
**City of Foley**  
BENTON COUNTY  
Foley, Minnesota  
56329

June 25, 1979

Secretary of State  
Room 180 State Office Building  
St. Paul, Minnesota 55155

Dear Secretary,

Please find enclosed a copy of Ordinance Number 155, annexing certain property into the City of Foley. Thank you for your time.

Sincerely,  
  
Richard Zimmer  
City Clerk