

An Equal Opportunity Employer

Phone: 296-2428



STATE OF MINNESOTA
MUNICIPAL BOARD

Suite 165 Metro Square
7th & Robert Streets
St. Paul, Minnesota 55101

APR 27 1979

Mr. Donald E. Geier
City Clerk
City Hall
Ortonville, Minnesota 56278

Re: Docket Number A-3513

Ordinance Number 424

City of Ortonville

Ladies and Gentlemen:

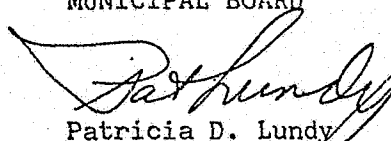
The Minnesota Municipal Board has now processed and approved the above ordinance and filing fee in accordance with Minnesota Statutes, Chapter 414, and the Rules of Procedure.

According to law, this annexation ordinance must be filed with the Township Clerk, County Auditor, Secretary of State and the Municipal Board. (Since the ordinance has already been filed with the Municipal Board, no additional copies are required.)

The annexation is final upon the date the ordinance is approved by the Board, which is the date of this letter.

Sincerely,

MUNICIPAL BOARD



Patricia D. Lundy
Assistant Executive Director

PDL:kj

cc: Secretary of State
County Auditor
Township
Attorney
Municipality

(REVISED 7/78)

STATE OF MINNESOTA
DEPARTMENT OF STATE
FILED
MAY - 2 1979


Secretary of State

432/130

Ortonville

ORDINANCE NO. 424

AN ORDINANCE FOR THE ANNEXATION OF CERTAIN LANDS INTO THE CITY OF ORTONVILLE, MINNESOTA.

The City Council of the City of Ortonville, Minnesota does ordain:

Section 1: That it will be for the best interest of the City of Ortonville that the annexation herein be granted.

Section 2: That the following described premises abutting the municipal corporate limits of the City of Ortonville, Minnesota, be and are hereby annexed and brought within the corporate limits of the City of Ortonville, Minnesota, to-wit:

All that part of Government Lot 4 of Section Five (5), Township One Hundred Twenty-one (121) North, Range Forty-six (46) West of the Fifth Principal Meridian, bounded as follows:

Beginning at the Northeast corner of Outlot 1 of said Government Lot 4, thence North along the East line of said Government Lot 4 -- 804 feet; thence West at an angle of 90° -- 786 feet to the easterly line of Outlot 2 of said Government Lot 4; thence southeasterly along the easterly line of said Outlot 2 to an iron stake at the Northwesterly corner of said Outlot 1; thence east along the North line of Outlot 1 -- 510 feet to the place of beginning, EXCEPTING THEREFROM Outlot Three (3) of Government Lot Four (4)

AND

Outlot One (1), (EXCEPT THE SOUTH 62'), of Government Lot Four (4), Section Five (5), Township One Hundred Twenty-one (121) North, Range Forty-six (46) West of the Fifth Principal Meridian,

Section 3: This Ordinance shall be in force and effect from and after its passage and publication according to law.

Passed and approved by the City Council this 2nd day of April, 1979.

APPROVED:

MAYOR

ATTEST:

CITY CLERK

1st Reading - March 19, 1979
2nd Reading - April 2, 1979
Adoption - April 2, 1979
Publication - April 11, 1979

STATE OF MINNESOTA
DEPARTMENT OF STATE
FILED
MAY - 2 1979

John Andrew Howe
Secretary of State

32119
O.D.

City of Ortonville

ORTONVILLE, MINNESOTA 56278

Phone 839-3428

315 Madison Avenue

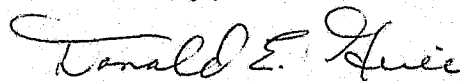
April 6, 1979

Secretary of State
State Office Building
St. Paul, Minnesota

Gentlemen:

I am enclosing a copy of Ordinance #424 annexing
12 acres of land into the City of Ortonville.

Sincerely,



Donald E. Geier
City Clerk

DEG/cg

CC: Municipal Board
Big Stone County Auditor
Ortonville Township Clerk