

An Equal Opportunity Employer

Phone: 296-2428



STATE OF MINNESOTA
MUNICIPAL BOARD

Suite 165 Metro Square
7th & Robert Streets
St. Paul, Minnesota 55101

January 12, 1979

Mr. Wayne Lance, Clerk
City Hall
106 East Holmes Street
Detroit Lakes, MN 56501

Re: Docket Number A-3378

Ordinance Number 369

City of Detroit Lakes

Ladies and Gentlemen:

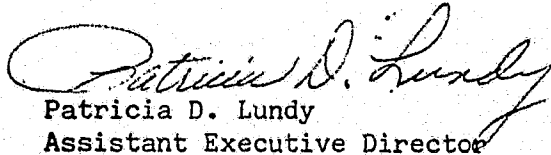
The Minnesota Municipal Board has now processed and approved the above ordinance and filing fee in accordance with Minnesota Statutes, Chapter 414, and the Rules of Procedure.

According to law, this annexation ordinance must be filed with the Township Clerk, County Auditor, Secretary of State and the Municipal Board. (Since the ordinance has already been filed with the Municipal Board, no additional copies are required.)

The annexation is final upon the date the ordinance is approved by the Board, which is the date of this letter.

Sincerely,

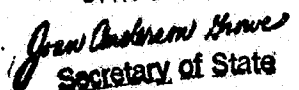
MUNICIPAL BOARD



Patricia D. Lundy
Assistant Executive Director

PDL:kj

cc: Secretary of State
County Auditor
Township
Attorney
Municipality

(REVISED 7/78)

STATE OF MINNESOTA
DEPARTMENT OF STATE
FILED
JAN 16 1979

Secretary of State


31931
O.D.

Detroit Lakes

ORDINANCE NO: 369

AN ORDINANCE EXTENDING THE CORPORATE LIMITS
OF THE CITY OF DETROIT LAKES, MINNESOTA
TO INCLUDE CERTAIN LANDS

THE COUNCIL OF THE CITY OF DETROIT LAKES, MINNESOTA, DOES ORDAIN:

Section 1. A petition has been filed with the governing body of the City of Detroit Lakes, Minnesota, by the owner of the following described real estate, to have such land included within the City of Detroit Lakes, Minnesota:

Lot 20, City View Beach, according to Plat, owned by Lakes Publishing Company, Inc.

A tract of land in the North Half of the Northeast Quarter (N $\frac{1}{2}$ NE $\frac{1}{4}$) of Section 10, Township 138 North, Range 41 West of the Fifth Principal Meridian, described as follows, to-wit:

Beginning at the point at which the North line of said NE $\frac{1}{4}$ of Section 10 intersects the Southwesterly right-of-way line of Becker County Highway #114 (as the same was laid out and existing on the 6th day of May, 1977); thence proceeding West on and along the North line of said NE $\frac{1}{4}$ on an assumed bearing of North 90° 00' 00" West to the Northwest corner of the said Northeast Quarter; thence proceeding South 0° 5' 44" East a distance of 534 feet; thence proceeding North 90° 00' 00" East 2564.93 feet to the Westerly right-of-way line of said Becker County Highway #114; thence proceeding in a generally Northerly and Westerly direction on and along the more Westerly and Southerly right-of-way line of said Highway #114 to the point of beginning and there terminating, owned by Lakes Publishing Company, Inc.

All of Lot Four (4) of City View Beach Subdivision, EXCEPTING THEREFROM the Easterly portion of said Lot 4 described as follows, to-wit:

Beginning at the Southeast corner (iron stake) of said Lot 4; thence running South 74° 11' West 35.0 feet in the Northerly line of a public road, to an iron stake; thence running North 05° 55' West 194.3 feet to an iron stake on the shoreline of Detroit Lake; thence running North 68° 11' East 25.0 feet along the shoreline of said lake to an intersection (iron stake) with the Easterly line of said Lot 4; thence running Southeasterly in the said Easterly line of Lot 4 to the point of beginning and there terminating.

All of Lot Five (5) of City View Beach Subdivision, according to plat.

All of Lot Six (6) of City View Beach Subdivision, according to plat, EXCEPTING THEREFROM that part of Lot Six (6) described as follows:

Beginning at the Southwest corner of said Lot Six (6); thence running North 74° 11' East fifteen (15.0) feet in the Southerly line of said Lot Six (6) to an iron stake; thence running Northerly parallel to the Westerly line of the said Lot 6 to the water's edge of Detroit Lake; thence running Westerly along the water's edge of Detroit Lake to the West line of the said Lot Six (6); thence running Southerly in the West line of said Lot 6 to the point of beginning, owned by John R. Meyer and Mary H. Meyer.

Section 2. The City Council hereby determines that:


1. The annexation will be in the best interests of the City of Detroit Lakes, Minnesota, and of the territory affected.
2. The territory described herein abuts upon the City of Detroit Lakes and is so conditioned as property to be subjected to the city government.
3. The area to be annexed consists of approximately 26.0 acres and has 1 residence occupied by 2 people.

Section 3. Therefore, the Council of the City of Detroit Lakes, Minnesota, hereby ordains and declares that the property hereinbefore described be and the same hereby is annexed to and included in the City of Detroit Lakes, Minnesota, as effectually as if it had originally been a part thereof.


Section 4. This Ordinance shall be final and shall take effect and be in force from and after filing certified copy thereof with the Minnesota Municipal Board, the County Auditor, the Secretary of State, and the Clerk of the Town Board, and from and after its passage and publication.

Passed and adopted this 5th day of December, 1978.

Approved this 5th day of December, 1978.



Wayne Lance, Clerk-Treasurer


Kent M. Freeman, Mayor

First Reading---June 6, 1978

Second Reading--December 5, 1978



Tourists' Paradise!

City of Detroit Lakes

MINNESOTA 56501
P.O. Box 647

OFFICE OF CLERK-TREASURER
City Administration Building
1025 Roosevelt Avenue
Phone (218) 847-5658
January 9, 1979

The Honorable Joan Anderson Growe
Secretary of State
180 State Office Building
St. Paul, Minnesota 55155

Dear Madam:

Ordinance No. 369, copy of which was sent to you on January 5, 1979, has a typographical error.

On the first page, the paragraph under Lot 4 of City View Beach Subdivision, line 5 should read "thence running North 68° 41'.

Very truly yours,

Wayne Lance
Wayne Lance
Clerk-Treasurer

WL:lj


C E R T I F I C A T I O N


STATE OF MINNESOTA)
COUNTY OF BECKER)SS
CITY OF DETROIT LAKES)

I, Wayne Lance, duly appointed Clerk-Treasurer of the City of Detroit Lakes, Minnesota, do hereby certify that the attached copy of Ordinance No. 369 of the City of Detroit Lakes, Minnesota, is a true and exact copy of such Ordinance on file and of record in the office of the Clerk-Treasurer of said City.

It is further certified that said Ordinance No. 369 was published in the official newspaper, the Detroit Lakes Tribune, on January 4, 1979.

DATED at Detroit Lakes, Minnesota, this 5th day of January, 1979.


Wayne Lance
Clerk-Treasurer
Detroit Lakes, Minnesota



Tourists' Paradise!

City of Detroit Lakes

MINNESOTA 56501

OFFICE OF CLERK-TREASURER
City Administration Building
1025 Roosevelt Avenue
Phone (218) 847-5658

January 5, 1979

The Honorable Joan Anderson Growe
Secretary of State
180 State Office Building
St. Paul, Minnesota 55155

Dear Madam:


Enclosed herewith is a certified copy of Ordinance No. 369 of the City of Detroit Lakes, annexing certain lands to the City of Detroit Lakes.

Copies of this Ordinance have been filed with the Minnesota Municipal Board, the Auditor of Becker County, and the Clerk of Lake View Township.

Very truly yours,

Wayne Lance
Wayne Lance
Clerk-Treasurer

WL:lj
enc.



State of Minnesota

Proclamation

WHEREAS: The community action program "Consumer Education Week" has been successfully demonstrated in a number of communities over the past few years; and

WHEREAS: This program on the community level is coordinated by the Distributive Education Clubs of America; the Future Homemakers of America, home economics and consumer education teachers and students, in cooperation with school administrators, other school and community groups, business leaders and the communication media; and

WHEREAS: This program on the state level is coordinated by National CEW, Inc., a non-profit corporation, as well as business associations and leaders of school and community groups, with the help of the communication media and experts consistent with its central theme and basic purpose; and