

An Equal Opportunity Employer

Phone: 296-2428



STATE OF MINNESOTA
MUNICIPAL BOARD

Suite 165 Metro Square
7th & Robert Streets
St. Paul, Minnesota 55101

NOV 28 1978

City Hall
1001 Belgrade Avenue
North Mankato, Minnesota 56001

Re: Docket Number A-3315

Ordinance Number 30, second series

City of No. Mankato

Ladies and Gentlemen:

The Minnesota Municipal Board has now processed and approved the above ordinance and filing fee in accordance with Minnesota Statutes, Chapter 414, and the Rules of Procedure.

According to law, this annexation ordinance must be filed with the Township Clerk, County Auditor, Secretary of State and the Municipal Board. (Since the ordinance has already been filed with the Municipal Board, no additional copies are required.)

The annexation is final upon the date the ordinance is approved by the Board, which is the date of this letter.

Sincerely,

MUNICIPAL BOARD

Patricia D. Lundy
Assistant Executive Director

PDL:kj

cc: Secretary of State
County Auditor
Township
Attorney
Municipality

STATE OF MINNESOTA
DEPARTMENT OF STATE
FILED
DEC-1 1978

John Anderson Showe
Secretary of State

(REVISED 7/78)

31843
O.D.

North Mankato

ORDINANCE NO. 30

2nd Series

ORDINANCE DECLARING CERTAIN LAND TO BE
ANNEXED TO THE CITY OF NORTH MANKATO

The Common Council of the City of North Mankato, Minnesota,
does ordain as follows:

Section 1. The following tracts of land, lying adjacent to
the City of North Mankato, and being in the County of Nicollet,
described as follows:

The North 550.00 feet of the Northeast quarter of the
Southwest quarter of Section 10, Township 108 North,
Range 27 West, containing 16.7 acres, more or less;


also, The North 725.00 feet of the West half of the
Northwest quarter of the Southeast quarter of
Section 10, Township 108 North, Range 27 West, con-
taining 11.0 acres, more or less;


also, The East half of the Northeast quarter of
Section 10, Township 108 North, Range 27 West
lying West of the westerly right of way line of
Lookout Drive (formerly Minnesota Trunk Highway
No. 14), containing 20.4 acres, more or less,

are hereby annexed and declared to be a part of the City of North
Mankato and to be included in the corporate limits thereof.

Section 2. This ordinance shall take effect from and after
its date of passage and publication.

Passed this 1st day of May, 1978.


CITY CLERK


MAYOR


(Published in the Mankato Free Press this 13 day of May, 1978.)

CERTIFICATION


STATE OF MINNESOTA)
)
COUNTY OF NICOLLET) ss
)
CITY OF NORTH MANKATO).

I, the undersigned, being the duly qualified and appointed City Clerk
Treasurer of the City of North Mankato, Minnesota hereby certify that I have
carefully compared the attached Ordinance #30, 2nd Series the City Council of
said City, with the original thereof on file in my office, and that the same is a full,
true and complete copy insofar as the same relates to annexation of property to the
City of North Mankato (LBL & Toegel properties).

WITNESS My hand and the official seal of the City of North Mankato this 15th
of November, 1978.


Patricia C. Benson

(SEAL)



Office of
CITY ATTORNEY

November 15, 1978

Joan Anderson Growe
Secretary of State
Room 180
State Office Building
St. Paul, MN 55155

Re: North Mankato Ordinances Nos. 27
and 30, 2nd Series, annexing
two parcels to the City of North
Mankato.

Dear Ms. Growe:

Enclosed herewith and served upon you by mail please find copies
of the above two ordinances annexing two parcels of land to the
City of North Mankato.

Yours truly,

CITY OF NORTH MANKATO

By- *Douglas E. Sinclair*
Douglas E. Sinclair
City Attorney

DES:kmt
Enclosures