

An Equal Opportunity Employer

Phone: 296-2428



STATE OF MINNESOTA  
MUNICIPAL BOARD

Suite 165 Metro Square  
7th & Robert Streets  
St. Paul, Minnesota 55101

January 13, 1978

Mr. William Aldrich  
City Clerk  
City Hall  
Frazee, MN 56544

Re: Docket Number A-2990      *City of Frazee*  
Ordinance Number 83  
Mickelson Petition

Ladies and Gentlemen:

The Minnesota Municipal Board acknowledges receipt and filing of the above Ordinance and filing fee in accordance with Minnesota Statutes, Chapter 414, and the Rules of Procedure.

According to law, this annexation is final upon filing a copy of the ordinance with the Town Clerk, County Auditor, Secretary of State and the Municipal Board. (Since the ordinance has already been filed with the Municipal Board, no additional copies are required.)

Please refer to the above docket and ordinance numbers in any future reference to this annexation.

Sincerely yours,

MUNICIPAL BOARD

*Patricia D. Lundy*  
Patricia D. Lundy  
Assistant Executive Secretary

PDL:es

c.c. Secretary of State ✓  
County Auditor  
Township  
Attorney  
Municipality

STATE OF MINNESOTA  
DEPARTMENT OF STATE  
FILED  
NOV - 1 1978  
*John Anderson Howe*  
Secretary of State

31779 O.D.

ORDINANCE NO. 83

AN ORDINANCE EXTENDING THE CORPORATE LIMITS OF  
THE CITY OF FRAZEE, MINNESOTA TO INCLUDE CERTAIN  
LANDS

THE COUNCIL OF THE CITY OF FRAZEE, MINNESOTA, DOES ORDAIN:

Section 1. A petition has been filed with the governing body of the City of Frazee, Minnesota, by the owners of the following described real estate, to have such land included within the City of Frazee, Minn.

A tract of land south of Highway #87, west of Otter Tail River and north of Auditors lots 107 & 108 (Pt SW $\frac{1}{4}$  SE $\frac{1}{4}$ )

and

A tract of land beginning 710.8 ft. E & 302 ft. N. of southwest corner SW $\frac{1}{4}$  of SE $\frac{1}{4}$  th E 48.5 ft th SE'ly along river 161.2 ft th W'ly 176.7 ft & N. 123.1 ft to beginning

and

Beginning 759.3 ft E 302 ft N & 48.5 ft W of SW corner SE $\frac{1}{4}$  th W 38 ft NW 430 ft E 64 ft & SE 428 ft to beginning

and

That part of the Southeast Quarter of the Southeast Quarter of Section 27 and those parts of Government Lots 1 and 2 of Section 34, all in Township 138 North, Range 40 West of the Fifth Principal Meridian in Becker County, Minnesota, described as follows:

Beginning at the southeast corner of said Section 27; thence North on an assumed bearing along the east line of said Section 27 to the southerly right of way of Trunk Highway No. 10; thence westerly along the southerly right of way line of said Trunk Highway No. 10 to the easterly line of Daggett Truck Line, Incorporateds, land as described in Book 169 of Deeds, Page 627 and recorded in the office of the Register of Deeds of said County; thence southwesterly along the easterly line of said Daggett Truck Line, Incorporated's land to the southeasterly corner of said Daggett Truck Line, Incorporated's land as described in said Book 169 of Deeds, Page 627; thence continuing southwesterly 588.00 feet on an extension of the easterly line of said Daggett Truck Line, Incorporated's land; thence northwesterly deflecting to the right an angle of 92 degrees for a distance of 950.00 feet; thence southwesterly deflecting to the left an angle of 83 degrees for a distance of 500 feet, more or less, to the waters edge of Town Lake; thence southeasterly along the waters edge of said Town Lake to the east line of said Section 34; thence northerly along the east line of said Section 34 to the point of beginning.

Section 2. The City Council hereby determines that:

1. The annexation will be in the best interests of the City of Frazee, Minnesota, and of the territory affected.
2. The territory described herein abuts upon the City of Frazee and is so conditioned as property to be subjected to the City government.

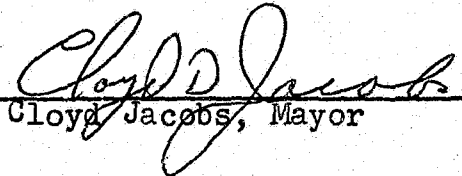
3. The area to be annexed consists of approximately 28 acres.


Section 3. Therefore, the Council of the City of Frazee, Minnesota, hereby ordains and declares that the property hereinbefore described be and the same hereby is annexed to and included in the City of Frazee, Minnesota, as effectually as if it had originally been a part thereof.

Section 4. This ordinance shall be final and shall take effect and be in force from and after filing certified copy thereof with the Minnesota Municipal Commission, the County Auditor, the Secretary of State, and the Clerk of the Town Board, and from and after its passage and publication.

Passed and adopted this 1st day of November, 1976.

Approved this 1st day of November, 1976.

  
Cloyd Jacobs, Mayor

  
B. W. Aldrich, Clerk-Treasurer


C E R T I F I C A T I O N

STATE OF MINNESOTA )  
COUNTY OF BECKER ) SS  
CITY OF FRAZEE )

I, B. W. Aldrich, Clerk-Treasurer of the City of Frazee, Minnesota, and keeper of the files and records of said City, do hereby certify that the attached copy of Ordinance No. 82 of the City of Frazee, Minnesota, is a true and exact copy of such Ordinance on file and of record in the office of the Clerk-Treasurer of said City.

It is further certified that said Ordinance 82 was published in the official newspaper, the Frazee Forum, on Nov. 4, 1976

Dated at Frazee, Minnesota, this 4th day of November, 1976.

  
B. W. Aldrich  
Clerk-Treasurer  
Frazee, Minnesota