

An Equal Opportunity Employer

Phone: 296-2428



STATE OF MINNESOTA
MUNICIPAL BOARD

Suite 165 Metro Square
7th & Robert Streets
St. Paul, Minnesota 55101

September 21, 1978

Mr. Donald W. Jacobson
Paynesville City Clerk
221 Washburne Ave.
Paynesville, MN 56362

Re: Docket Number A-3412

Ordinance Number 3

City of Paynesville, John's Cat House

Ladies and Gentlemen:

The Minnesota Municipal Board has now processed and approved the above ordinance and filing fee in accordance with Minnesota Statutes, Chapter 414, and the Rules of Procedure.

According to law, this annexation must be filed with the Township Clerk, County Auditor, Secretary of State and the Municipal Board. (Since the ordinance has already been filed with the Municipal Board, no additional copies are required.)

The annexation is final upon the date the ordinance is approved by the Board, which is the date of this letter.

Sincerely,

MUNICIPAL BOARD

A handwritten signature in cursive script that reads "Patricia D. Lundy".

Patricia D. Lundy
Assistant Executive Director

PDL:dsm

cc: Secretary of State ✓
County Auditor
Township
Attorney
Municipality

STATE OF MINNESOTA
DEPARTMENT OF STATE
FILED
SEP 25 1978

John Andrew Howe
Secretary of State

#31694
O.D.

ORDINANCE NO. 3 - 1978
ORDINANCE TO ANNEX CERTAIN PROPERTY
ADJOINING THE CITY OF PAYNESVILLE

STATE OF MINNESOTA
DEPARTMENT OF STATE
FILED
OCT 2 - 1978

John Anderson Howe
Secretary of State

#31694

O.D.

WHEREAS, certain territory described below is not presently included within the corporate limits of any incorporated city, village or borough; and

WHEREAS, this property is surrounded on all sides by the City of Paynesville and is deemed to be commercial in character; and

WHEREAS the property has access to city ^{water} ~~watter~~ and sewer and has been developed to some degree and is in a position for further development,

NOW, THEREFORE, the City Council of the City of Paynesville ordains:

Section 1. TERRITORY ANNEXED. The corporate limits of the City of Paynesville, Minnesota, are hereby extended to include the unplatted territory described as follows, which territory is now and has heretofore been adjacent to the incorporated limits of the City of Paynesville:

All that part lying and being Southerly of Highway #55, as now constructed, of the West 49 rods of the Northwest Quarter (NW $\frac{1}{4}$) of Southwest Quarter (SW $\frac{1}{4}$), ~~less the West 22 $\frac{1}{2}$ rods thereof, of Section Sixteen (16), Township One Hundred Twenty-two (122), Range Thirty-two (32), being about two (2) acres more or less, according to the Government Survey thereof.~~

Section 2. The quantity of land embraced within the foregoing description and bounded as described is approximately 2.00 acres.

Section 3. FILING. The City Clerk is hereby directed to file certified copies of this ordinance with the Secretary of State, the County Auditor, and the Register of Deeds of the County of which the property is located and the Minnesota Municipal Commission.

Section 4. EFFECTIVE DATE OF ANNEXATION. This ordinance takes effect upon passage and publication and the filing of certified copies as directed in Section 3 and approval pursuant to Minnesota Statutes. The City Council does, however, specifically ordain that taxes due

*Approved and filed
What - 10/2/78
J.A.H.*

ORDINANCE NO. 3 - 1978

ORDINANCE TO ANNEX CERTAIN PROPERTY
ADJOINING THE CITY OF PAYNESVILLE

WHEREAS, certain territory described below is not presently included within the corporate limits of any incorporated city, village or borough; and

WHEREAS, this property is surrounded on all sides by the City of Paynesville and is deemed to be commercial in character; and

WHEREAS the property has access to city ~~water~~^{water} and sewer and has been developed to some degree and is in a position for further development,

NOW, THEREFORE, the City Council of the City of Paynesville ordains:

Section 1. TERRITORY ANNEXED. The corporate limits of the City of Paynesville, Minnesota, are hereby extended to include the unplatted territory described as follows, which territory is now and has heretofore been adjacent to the incorporated limits of the City of Paynesville:

All that part lying and being Southerly of Highway #55, as now constructed, of the West 49 rods of the Northwest Quarter (NW $\frac{1}{4}$) of Southwest Quarter (SW $\frac{1}{4}$), less the West 22 rods thereof, of Section Sixteen (16), Township One Hundred Twenty-two (122), Range Thirty-two (32), being about two (2) acres more or less, according to the Government Survey thereof.


Section 2. The quantity of land embraced within the foregoing description and bounded as described is approximately 2.00 acres.

Section 3. FILING. The City Clerk is hereby directed to file certified copies of this ordinance with the Secretary of State, the County Auditor, and the Register of Deeds of the County of which the property is located, and the Minnesota Municipal Commission.

Section 4. EFFECTIVE DATE OF ANNEXATION. This ordinance takes effect upon passage and publication and the filing of certified copies as directed in Section 3 and approval pursuant to Minnesota Statutes. The City Council does, however, specifically ordain that taxes due


and payable in the year 1978 shall be payable by the County Auditor to the Paynesville Township.

Adopted by the City Council of the City of Paynesville, Stearns County, Minnesota on the 26 day of July, 1978.




Norb Torborg, Mayor

ATTEST:



Donald W. Jacobson, City Clerk



Ronald R. Frauenshuh, Sr.
City Attorney, Paynesville, MN.