

OFFICIAL PROCEEDINGS
Cook County Board
Of Commissioners

SESSION: MAY 24, 1978
 MINUTES OF THE REGULAR
 MEETING OF THE COOK
 COUNTY BOARD OF
 COMMISSIONERS
 Grand Marais, Minnesota
 May 24, 1978
 The Board met in regular session this
 24th day of May, 1978 at the Court House
 in Grand Marais, Minnesota.
 The meeting was called to order at 8:45
 A.M. with the following members present:
 Commissioners Lindskog, Hull, Backlund,
 and Qisen. Absent: Horen.

Moved by Hull, seconded by Olsen and
 carried, to approve the minutes of the
 May 24, 1978 meeting.

The Zoning Administrator submitted
 facts and findings of the Planning Com-
 mission relative to certain zone changes
 and Conditional Use Permits. Commis-
 sioner Olsen moved the adoption of the
 following resolutions, and being seconded
 by Backlund, were adopted by unanimous
 yeas vote thereon:

RESOLUTION NO. 78-23

BE IT RESOLVED, That upon recom-
 mendation of the Cook County Planning
 Commission, and after public hearing
 duly held, the following amendments are
 made to the Cook County Consolidated
 Zoning and Shoreland Management
 Ordinance:

1. Donald Bauer, zone change from P-1
 to AF-1. Legal description: SW¼ of
 SE¼, Section 23, T61N, R2W.
2. Valerie Adams, zone change from P-1

to R-1. Legal description: West 200
 feet of Govt. Lot 4, Section 12, T62N,
 R4E, North of Highway 61.

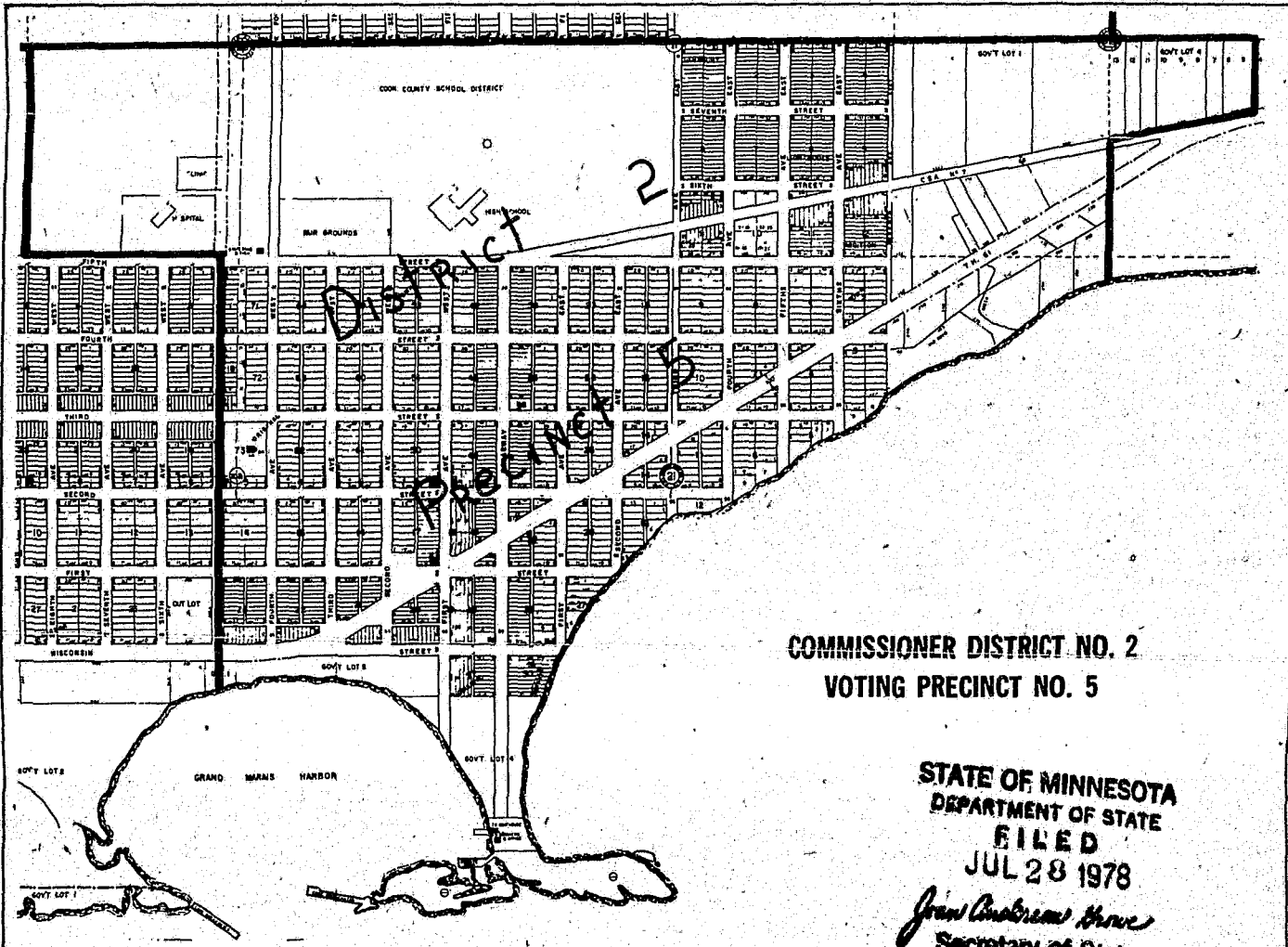
BE IT FURTHER RESOLVED, that the
 County Auditor is directed to file a
 certified copy of this resolution with the
 Office of the County Recorder and with
 the office of any town or municipality
 affected, and further that the Zoning
 Administrator is directed to make any
 necessary changes on the official zoning
 map.

RESOLUTION NO. 78-24

BE IT RESOLVED, that upon recom-
 mendation of the Cook County Planning
 Commission, and after public hearing
 duly held on May 10, 1978, the following
 Conditional Use Permits are granted,
 subject to the noted restrictions:

1. Michael Liebig, Conditional Use Permit
 for the operation of a Photography and
 Art Gallery in an R-1 zone. Legal
 description: 4.65 Acres of Govt. Lot 3,

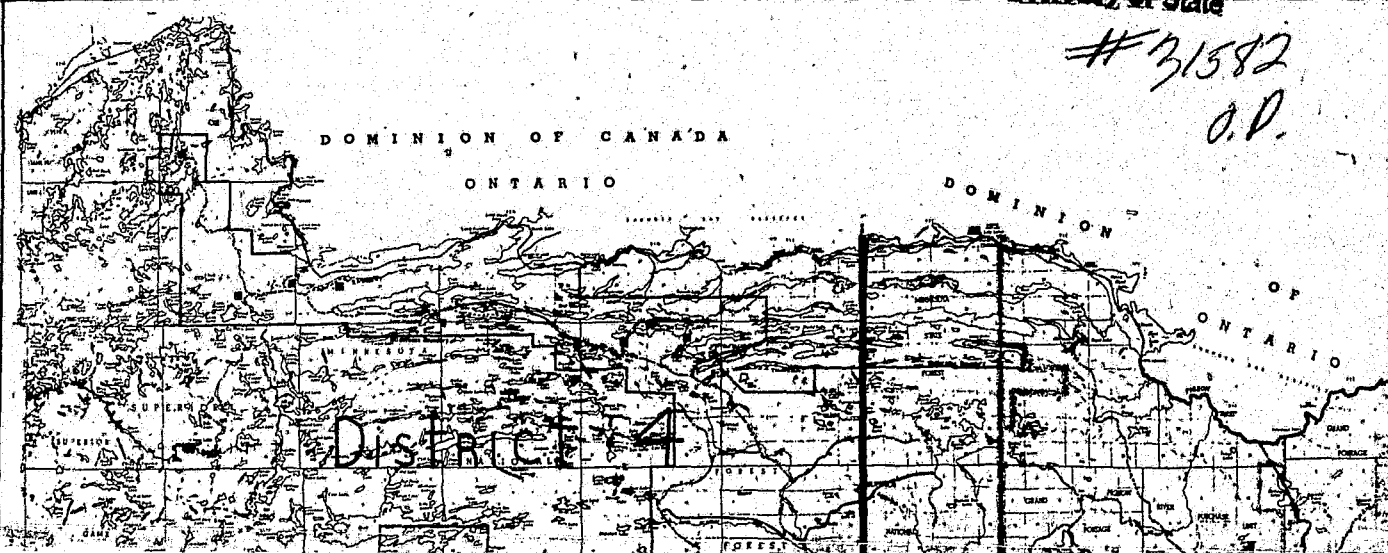
- Section 1, T58N, R5W.
 a) Conditional Use is for two years.
 b) Building will be 20'x20'.
 c) Present sign will not be enlarged.
 d) Business will not create a nuisance
 to neighbors.
2. Scott Bjerkness, Conditional Use Per-
 mit to set a mobile home on his prop-
 erty. Legal description: 5 acres of NW¼
 of NE¼ of NW¼, Section 1, T58N, R5W.
 a) The mobile home shall be placed on
 a permanent foundation and skirting
 if on other than a block foundation.
 b) All future exterior alterations of the
 structure shall remain consistent.
 c) The property shall be maintained in
 neat and orderly fashion and not
 allowed to become an eyesore as
 determined by the Cook County
 Planning Commission.
 d) Inspection of new sewage treatment
 system by County Sanitarian.
- BE IT FURTHER RESOLVED, that the



COMMISSIONER DISTRICT NO. 2
VOTING PRECINCT NO. 5

STATE OF MINNESOTA
 DEPARTMENT OF STATE
 FILED
 JUL 28 1978
Jan Anderson Howe
 Secretary of State

#31582
 O.P.



County Auditor is directed to file a certified copy of this resolution with the office of the County Recorder.

Motion was made by Hull, seconded by Olsen and carried, to authorize the Zoning Administrator to submit an application to the Farmers Home Administration for a Rural Planning grant.

Milford Humphrey met with the Board regarding Federal Assistance for a matching fund grant for various programs for the Cook County Museum. Mr. Humphrey requested fund participation from the County. Motion was made by Backlund and seconded by Hull that Cook County will participate with the Historical Society on matching grant funds subject to the approval of HEW. Ayes: Backlund, Hull, Olsen and Lindskog. Nays: None. Absent: Horen.

Moved by Olsen, seconded by Backlund and carried, that the County Board favors designating the Museum as a National Historical Site.

Mr. Marcel Kobberdahl of 3M Business Products Sales, Inc. of Duluth, Minnesota, appeared before the Board and presented their 3M Products and types of micro-filming systems being used in other Minnesota counties. It was suggested that Mr. Kobberdahl make a study of all county departments and report back to the Board at a later date.

Communications and Reports: From Ted Gay, Supervisor of Cook County Social Services, letter requesting purchase of WATS line minutes, to be used by the Social Service office. The Auditor was directed to contact Mr. Gay to determine the estimated number of minutes to be used for billing purposes.

From the Commissioner of Revenue, order for reassessment of all real property in Cook County for 1978, payable 1979.

Hospital Balance Sheet for April, 1978. County Agent's Narrative Report for the month of April, 1978.

County Auditor's Financial Statement for the year ended December 31, 1977. The Board reconvened at 1:30 P.M. with all members present.

Commissioner Horen moved the adoption of the following resolution, which was seconded by Backlund and adopted by unanimous yea vote:

RESOLUTION NO. 78-25

BE IT RESOLVED, that at the request of the Cook County Attorney Richard W. Swanson, and pursuant to Minnesota Statutes 388.09, Donald B. Davison is hereby appointed to assist the County Attorney in the necessary and urgent business of the County while said County Attorney is out of the County and unable to handle such matters, and that reimbursement for such services shall be at the rate of \$30.00 per hour from the County Attorney Contingent Fund, subject to the approval by the County Attorney and the County Board.

BE IT FURTHER RESOLVED, that any prior appointments of Assistant County Attorneys are hereby rescinded.

Commissioner Olsen moved the adoption of the following resolution, and being seconded by Horen, was declared adopted by unanimous yea vote of all members present:

RESOLUTION NO. 78-26 A RESOLUTION SUPPORTING DISTRICT ACTIVITIES

WHEREAS, the Arrowhead Regional Development Commission has been charged with economic development for the seven county Arrowhead Region; and WHEREAS, concurrence and participation in the past by Cook County in the Economic Development Programs of the Arrowhead Regional Development Com-

mission has yielded to appropriate representation by Cook County to the Economic Development Administration; and

WHEREAS, the socio-economic interests of Cook County are represented in the Arrowhead Regional Development Commission;

NOW, THEREFORE, BE IT RESOLVED, that the Board of Commissioners of Cook County hereby continue their support and concurrence with the Economic Development Programs of the Arrowhead Regional Development Commission.

Commissioner Horen moved the adoption of the following resolution, and being seconded by Olsen, was adopted by unanimous yea vote of all members present:

RESOLUTION NO. 78-27

APPLICATION FOR MHFA HOUSING REHABILITATION GRANT FUNDS

WHEREAS, the Minnesota Housing Finance Agency, State of Minnesota, has been authorized to undertake a program to provide grants of funds to property owners for the purpose of housing rehabilitation; and

WHEREAS, Arrowhead Economic Opportunity Agency has developed an application as Administering Entity for the Minnesota Housing Finance Agency Home Improvement Grant Program; and

WHEREAS, Arrowhead Economic Opportunity Agency has demonstrated the ability to perform the required activities of the Minnesota Housing Finance Agency Home Improvement Grant Program;

NOW, THEREFORE, BE IT RESOLVED, that Arrowhead Economic Opportunity Agency is hereby authorized to make application to the Minnesota Housing Finance Agency for a grant of funds pursuant to the Home Improvement Grant Program;

BE IT FURTHER RESOLVED, that Arrowhead Economic Opportunity Agency is hereby authorized as an entity to be charged with the administration of funds made available through the Minnesota Housing Finance Agency Home Improvement Grant Program, in the County of Cook.

Motion was made by Backlund and seconded by Olsen to authorize the transfer of \$17,226.95 from the Welfare Fund to the Revenue Sharing Trust Fund as previously transferred from said fund. Ayes: Backlund, Olsen, Hull, Horen and Lindskog. Nays: None. Absent: None.

A group of property owners from Maple Hill appeared before the Board with a petition requesting the removal of the garbage canisters from the present site. It was the decision of the Board to place another canister at the site and to install new lids. If this does not prove satisfactory by the regular meeting of June 14, 1978, a new site will be considered by the Board.

Motion was made by Backlund and seconded by Olsen to approve the Surety Bond of the County Auditor-Treasurer in the amount of \$30,000. Ayes: Backlund, Olsen, Horen, Hull and Lindskog. Nays: None. Absent: None.

Moved by Backlund, seconded by Olsen and carried, to accept with regrets the retirement date of Auditor-Treasurer Jane Furlong, effective July 1, 1978.

Moved by Backlund and seconded by Olsen that Deputy Auditor Carol Gresczyk be appointed Acting County Auditor-Treasurer effective July 1, 1978, to fill the unexpired term of the present Auditor-Treasurer. Ayes: Backlund, Olsen, Horen, Hull and Lindskog. Nays: None. Absent: None.

Commissioner Horen moved the adoption of the following resolution, and being seconded by Olsen, was declared adopted by the following vote: Ayes: Horen, Olsen, Backlund, Hull and Lindskog. Nays: None. Absent: None.

RESOLUTION NO. 78-28

A RESOLUTION PROVIDING FOR THE REDISTRICTING OF THE COMMISSIONER DISTRICTS OF COOK COUNTY, MINNESOTA, DESIGNATING THE SAME AND ESTABLISHING THE BOUNDARIES THEREOF

WHEREAS, the 1977 Special Federal Census of Cook County indicates there is a duty imposed on the County Board to redistrict the Commissioner Districts to equalize the population within the districts; and

WHEREAS, a committee was appointed to study the matter and make recommendations for redistricting to this Board; and

WHEREAS, said committee findings appear to this Board to be reasonable, well considered and acceptable,

NOW, THEREFORE, BE IT RESOLVED, that the Commissioner Districts of Cook County, Minnesota be realigned and reconstituted as follows, to-wit:

District No. 1 All that part of Cook County lying east of the range line between Range 1 East and Range 2 East, together with all of Sections 15, 22 and 23 of Township 61 North of Range 2 East. This includes all of Lakeview Park except Lots 5 to 13.

LEGAL NOTICES

NOTICE OF PUBLIC HEARING COOK COUNTY BOARD OF ADJUSTMENT

Notice is hereby given that the Cook County Board of Adjustment will hold a public hearing on July 12, 1978 at 8:00 P.M. in the Cook County Court House and will consider the following business:

1. Helge Olson request for variances on road centerline and side yard setbacks for an addition to present cabin on Good Harbor Hill. Legal description: .5 acres in SW 1/4 of SE 1/4, Section 24, T61N, R2W.

2. Neil Atkinson request for variances on road centerline and shoreline setbacks to replace old building with new garage near Kimball Creek on Lake Superior. Legal description: Westerly 350 feet of lot 1, Section 10, T61N, R2E.

3. Harold Greenwood request for a variance on road centerline setback for a cabin near County Road 59. Legal description: Lots 10-14 of Manito Wigwam Addition, Section 27, T61N, R3E.

4. Edward Wasyliszyn request for a variance on shoreline setback to build a cabin on Birch Lake. Legal description: West 200 feet of East 800 feet of Gov. Lot 8, Section 34, T65N, R2W.

All persons interested in appearing at said hearing in support of or in opposition to any of the said applications may appear and will be heard.

TIM KENNEDY

Planning and

Zoning Administrator

Published June 29, 1978

NOTICE OF PUBLIC HEARING COOK COUNTY PLANNING COMMISSION

Notice is hereby given that the Cook County Planning Commission will hold a public hearing on July 12, 1978 at 7:00 P.M. in the Cook County Court House and will consider the following business:

1. Clarence Thompson request for a Conditional Use Permit to add three mobile home sites to existing mobile home park at Devil's Track and Pine Mountain Road. Legal description: S 1/2 of S 1/2 of NE 1/4 of SE 1/4, Section 30, T62N, R1E.

2. Hovland Fire Department request for a Conditional Use Permit to build a fire station. Legal description: Part of Gov. Lot 3, Section 20, T62N, R4E.

3. John W. Twiest request for a Conditional Use Permit for a mobile home in Colville. Legal description: 30 acres of SE 1/4 of SE 1/4, Section 30, T62N, R3E.

4. John Patten request for a zone change from P-1 (Forest-Recreation District) to AF-1 (Agriculture-Forestry District) in Maple Hill. Legal description: SE 1/4 of Section 35, T62N, R1E.

5. Douglas Snure request for a Conditional Use Permit to set a mobile home at Big Bay near Hovland. Legal description: 2.5 acres of lot 4, Section 10, T62N, R4E.

6. Harvey Lysne request for a zone change from P-1 (Forest-Recreation District) to AF-1 (Agriculture-Forestry District) near Hovland. Legal description: E 1/2 of E 1/2 of NE 1/4 of NE 1/4, Section 14, T62N, R3E.

7. Virginia Barhorst request for a zone change from R-1 (Permanent Residence District) to AF-1 (Agriculture-Forestry District) in Good Harbor Hill. Legal description: 37 acres of SE 1/4 of NE 1/4, E 1/2 of NW 1/4 of SE 1/4 and W 1/2 of NE 1/4 of SE 1/4, Section 29, T61N, R1W.

8. George Nelson, Jr. request for a zone change from R-1 (Permanent Residence District) to C-1 (Commercial Recreation District) in Lutsen. Legal description: That area lying 300 feet South and perpendicular to Highway 61 located in Gov't. lots 3 and 4 and NE 1/4 of SW 1/4, Section 33, T60N, R3W; and that area lying 300 feet North and perpendicular to Highway 61 located in Gov't. lot 2 and SW 1/4 of NE 1/4, Section 33, T60N, R3W; and that area lying 300 feet North and perpendicular to Highway 61 located in Gov't. lots 1, 2 and 3 and NW 1/4 of NW 1/4, Section 34, T60N, R3W.

9. Gene Malner request for a Conditional Use Permit to set a mobile home in Croftville. Legal description: 1.75 acres of lot 4, Section 14, T61N, R1E.

10. William Stubstad request for a zone change from C-1 (Commercial Recreation District) to R-2 (Seasonal Housing Residence District) at McFarland Lake. Legal description: All of Gov't. lots 1 and 2, lying South of the Cook County Public access, Section 9, T64N, R3E.

Planning Commission will review Woody's Plat at McFarland Lake. Legal description: Gov't. lots 1 and 2, lying South of Cook County public access, Section 9, T64N, R3E.

Planning Commission will discuss the

OFFICIAL PROCEEDINGS

Ind. School District 166

SCHOOL BOARD PROCEEDINGS

Independent School District No. 166 The regular meeting of the school board of Independent School District 166 was called to order at 7:45 p.m. on May 16, 1978 by Chairman MacDonald at the Birch Grove School. All board members were present. Also present were Mr. Lueth and Mr. Brumberg.

Pat Nelson moved and Skip Lamb seconded to approve the minutes of the April 18 and May 1 meetings. Ayes all.

A motion was made by Pat Nelson and seconded by Wayne Anderson to accept the Treasurer's Report and bills with the exception of Mr. Karon's bill. Ayes all.

Pat Nelson moved to approve the claim of Robert Karon, the school attorney, in the amount of \$4,215 for legal services, most of which related to transportation, for the period of January 1, 1978 through April 30, 1978. The motion was seconded by Lorraine Oberg. Ayes all.

Lorraine Oberg moved and Wayne Anderson seconded to pay 15 cents per mile for two round trips a day to the Haris for their transportation mileage claim. Ayes all.

A number of residents from the West End of the county expressed their concern over rumors that the activity bus was going to be eliminated next year. No action was taken.

Skip Lamb made a motion and Pat Nelson seconded to let Neil Sundet participate in the graduation ceremonies with the senior class. Ayes: Lamb, Nelson and Oberg. Nays: Anderson and MacDonald. Motion carried.

It was moved by Pat Nelson and seconded by Skip Lamb to allow selected students to participate in golf meets to qualify for district competition with the understanding that the cost to the school district would be minimal. Ayes all.

A motion was made by Pat Nelson and seconded by Lorraine Oberg to hire Robert Spry to audit the district's books at the end of the 1977-78 fiscal year. Ayes all.

It was moved by Lorraine Oberg and seconded by Skip Lamb to accept the resignation of Carole Fields as custodian at Sawtooth Mountain school, effective May 19, and Melvin Gagnon as custodian at Grand Portage, effective April 28, 1978. Ayes all.

It was moved by Wayne Anderson and seconded by Skip Lamb to approve a canoe trip by the ALC for one week. Ayes all.

It was moved by Lorraine Oberg and seconded by Skip Lamb to approve an overnight trip to Moorhead by the Indian Club to attend a Pow-Wow over the Memorial weekend. Ayes all.

Skip Lamb made the motion to adjourn at 10:17 p.m.

The next meeting will be a special meeting on May 31, 1978 at 3:00 p.m.

BILL BREAKDOWN FOR MAY, 1978

Table with 2 columns: Item, Amount. Includes General, Food Service, Transportation, Community Service, Capital Expenditures, Auxillary.

TOTAL \$29,711.54

LORRAINE OBERG

Clerk

Published June 29, 1978

SCHOOL BOARD PROCEEDINGS

Independent School District No. 166 The special board meeting of Independent School District 166 was called to order by Chairman MacDonald at 3:05 p.m. on May 31, 1978, with all members and Superintendent Lueth present.

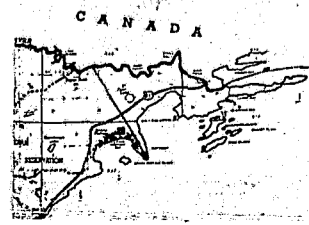
Pat Nelson moved that Greg Jahnke and Anahyn Amborn be employed to teach instrumental music for six weeks during the summer at a salary of \$985 each. Second by Lorraine Oberg. Ayes all.

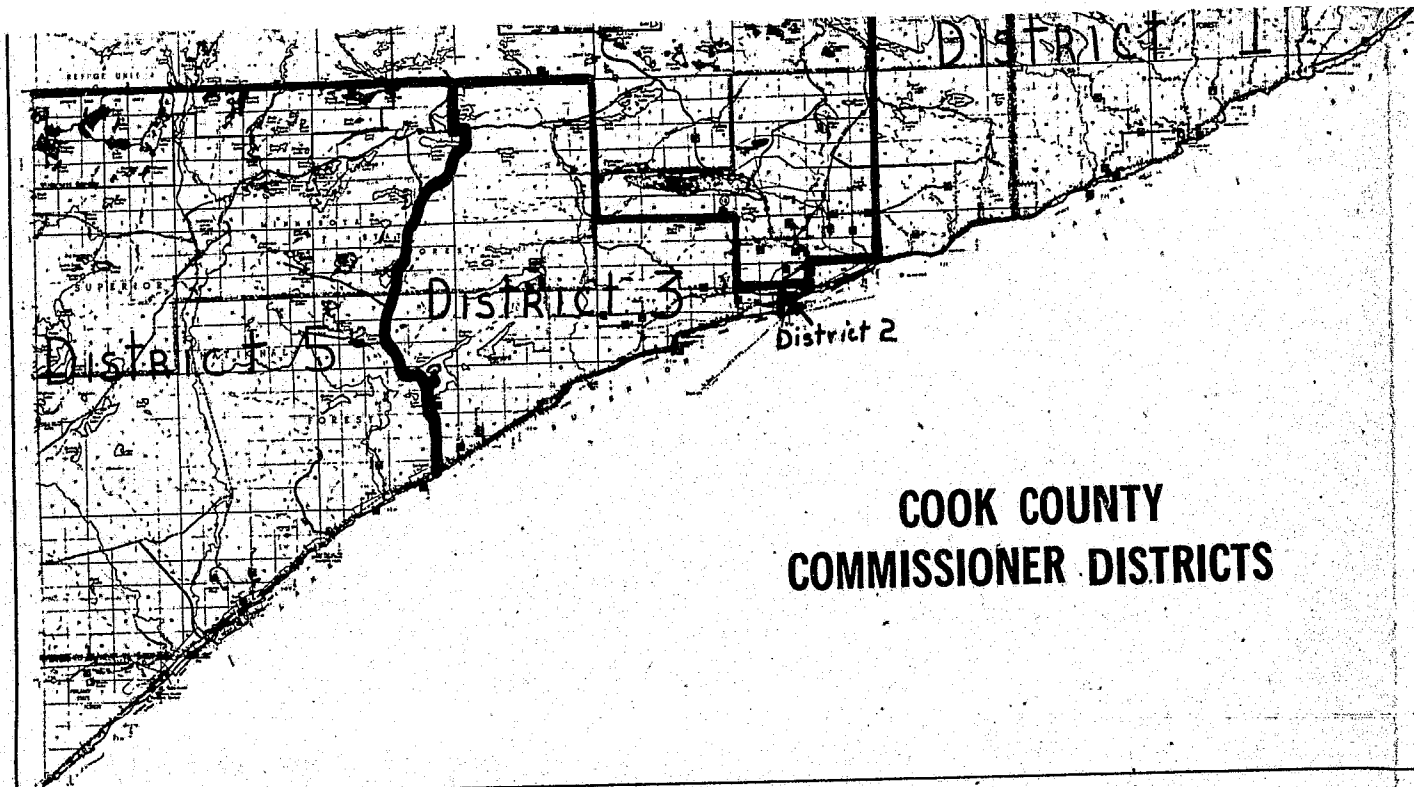
Skip Lamb moved approval of a six-week contract for Rich Odal to serve as summer recreation director at a salary of \$900. Second by Lorraine Oberg. Ayes all.

It was moved by Wayne Anderson that the resignation of William Falkowski be accepted with regrets. Second by Pat Nelson. Ayes all.

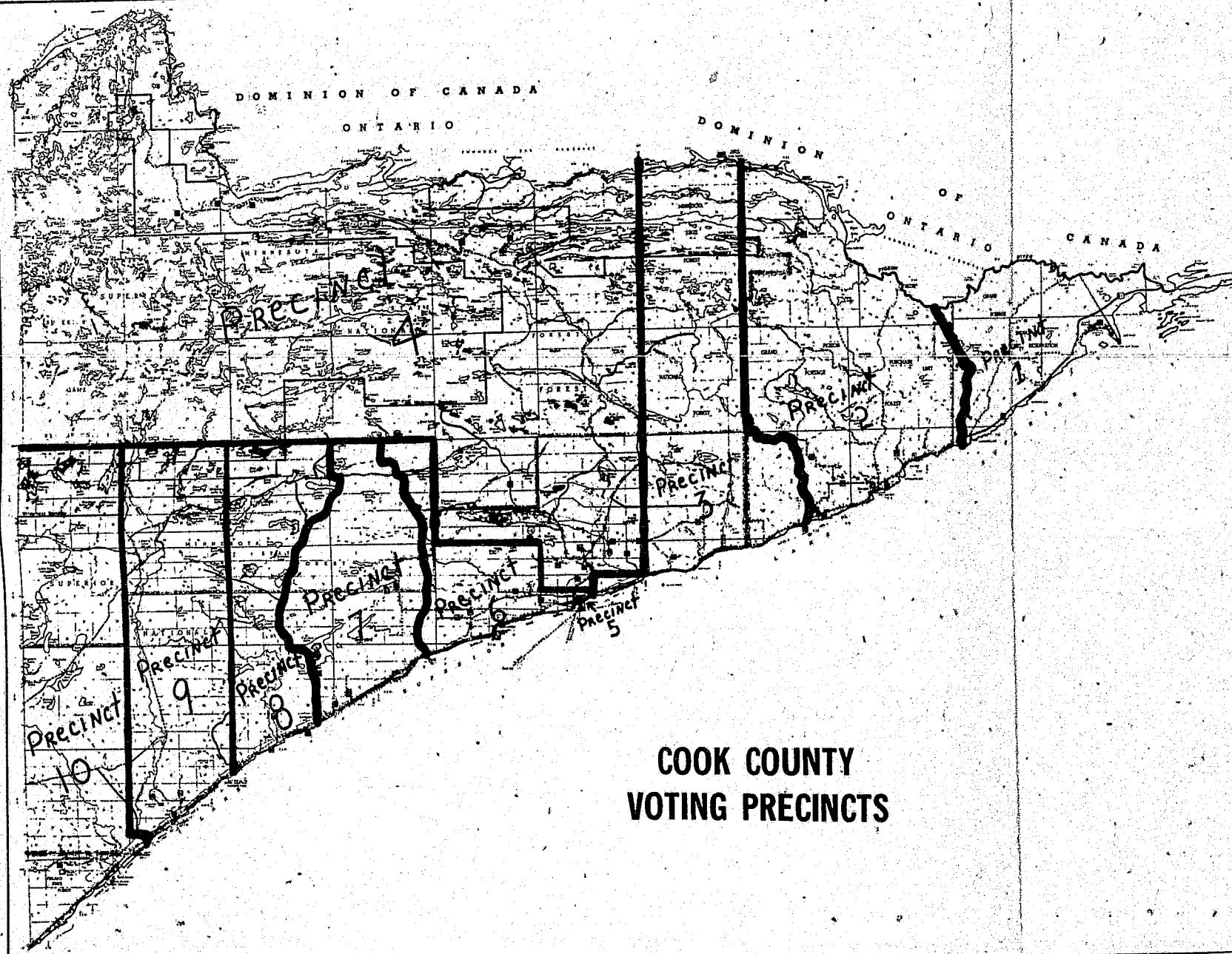
Lorraine Oberg moved that the 1978-79 teacher contracts be approved. Seconded by Wayne Anderson. Ayes all.

The reimbursement request by the Robinsons for transporting their son to the Gunflint Trail was approved on the



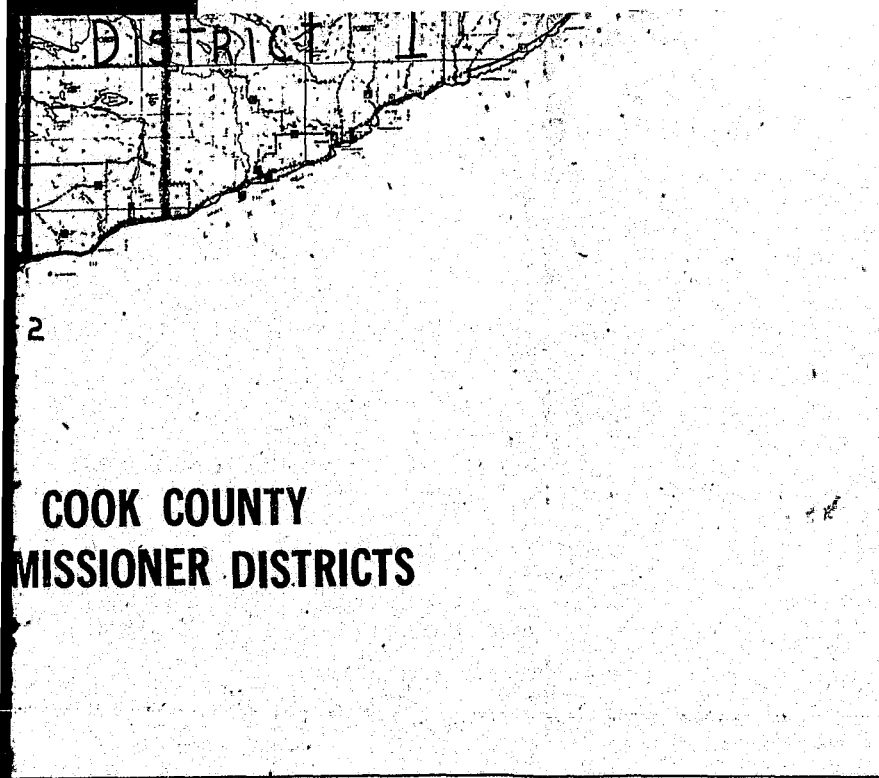


**COOK COUNTY
COMMISSIONER DISTRICTS**

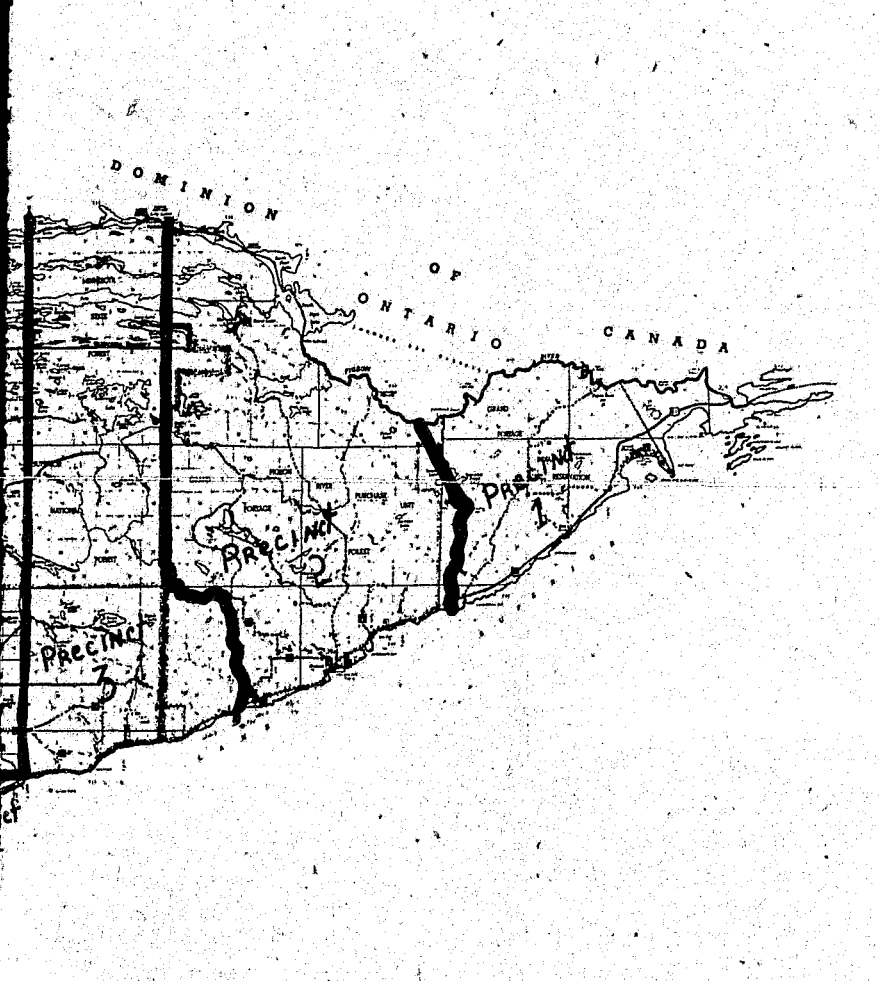


**COOK COUNTY
VOTING PRECINCTS**

inclusive
the City of
Divided
Precinct
Grand
Polling
Community
Precinct
All of
Portage
that
which
Range
Polling
Hall.
Precinct
All of
Arrow
range
3 East
Polling
Hall.
District
All of Sec
centerlin
Trail) an
together
Lakeview
Grand M
North of
Contain
Precinct
All of
Polling
Libran
District
All of Sec
ship 61 N
part of S
line of S
and the
Township
North of
2 West, 6
of Towns
North of
3 West, 6
North of
centerlin
(Caribou
Divide
Precinct
That
the C
Polling
Cour
Precinct
That
the C
Polling
Hall.
District
Sections
and 18
East, 10
township
62 to 65
62 to 65
63 to 65
63 to 65
63 to 65
63 to 65
Contain
Precinct
All of
Polling
ber C
District
All of the
of the T
North an
centerlin
(Caribou
and Rail
line of
National
Grade).
Divide
Precinct
Town
3 We
Cook
Trail
Hon
Polling
Hall.
Precinct
Town
4 We
Range
Polling
Precinct
Town
5 We
59, 1
Polling
TOW
AND
that sa
the 197
has ch
electio
RES
Count
tainin
cause
Statute
There
was du
ing be
G
Attest
JANE
Count



**COOK COUNTY
MISSIONER DISTRICTS**



**COOK COUNTY
VOTING PRECINCTS**

inclusive of Lakeview Park Addition to the City of Grand Marais.
 Divided into three precincts:
 Precinct 1 — Grand Portage Indian Reservation.
 Polling Place — Grand Portage Community Building.
 Precinct 2 — Hovland
 All of District 1 west of the Grand Portage Indian Reservation and east of that part of the Arrowhead River which is east of the range line between Range 2 East and 3 East.
 Polling place being the Hovland Town Hall.
 Precinct 3 — Colvill
 All of District 1 west of that part of the Arrowhead River which is east of range line between Range 2 East and 3 East.
 Polling place being the Colvill Town Hall.
 District No. 2
 All of Sections 20 and 21 lying east of the centerline of 5th Avenue West (Gunflint Trail) and the NE 1/4 of NE 1/4 of Section 20, together with Lots 5 to 13 inclusive of the Lakeview Park Addition to the City of Grand Marais, all being in Township 61 North of Range 1 East.
 Containing one precinct:
 Precinct 5 — Grand Marais
 All of District 2.
 Polling place being the Grand Marais Library.
 District No. 3
 All of Sections 19, 20, 29 and 30 of Township 61 North of Range 1 East, except that part of Section 20 lying east of the centerline of 5th Avenue West (Gunflint Trail) and the NE 1/4 of NE 1/4, together with Townships 60 North of Range 1 West, 61 North of Range 1 West, 60 North of Range 2 West, 61 North of Range 2 West, and all of Townships 62 North of Range 2 West, 59 North of Range 3 West, 60 North of Range 3 West, 61 North of Range 3 West and 62 North of Range 3 West lying east of the centerline of Cook County Highway No. 4 (Caribou Trail-Tait Lake Road).
 Divided into two precincts:
 Precinct 6 — Grand Marais
 That part of District 3 which is east of the Cascade River.
 Polling place being the Cook County Court House.
 Precinct 7 — Lutsen
 That part of District 3 which is west of the Cascade River.
 Polling place being the Lutsen Town Hall.
 District No. 4
 Sections 1 to 12 inclusive, Sections 16, 17 and 18 of Township 61 North of Range 1 East, together with all of the following townships:
 62 to 65 inclusive of Range 1 East
 62 to 65 inclusive of Range 1 West
 63 to 65 inclusive of Range 2 West
 63 to 65 inclusive of Range 3 West
 63 to 67 inclusive of Range 4 West
 63 to 65 inclusive of Range 5 West
 Containing one precinct:
 Precinct 4 — Maple Hill
 All of District 4.
 Polling place being Hedstrom's Lumber Company (Office — Maple Hill).
 District No. 5
 All of that part of Cook County lying south of the Township line between Township 62 North and 63 North and lying west of the centerline of Cook County Highway No. 4 (Caribou Trail-Tait Lake Road) and west of the range line between Range 2 West and Range 3 West North of the junction line of Cook County Road No. 4 and National Forest Road No. 153 (Railroad Grade).
 Divided into three precincts:
 Precinct 8 — Lutsen
 Townships 59 to 62 inclusive of Range 3 West lying west of the centerline of Cook County Highway No. 4 (Caribou Trail-Tait Lake Road) and also Section 18, Township 62, Range 2 West.
 Polling place being the Lutsen Town Hall.
 Precinct 9 — Tofte
 Townships 59 to 62 inclusive of Range 4 West except Section 31, Township 59, Range 4 West.
 Polling place being the Tofte Fire Hall.
 Precinct 10 — Schroeder
 Townships 58 to 62 inclusive of Range 5 West and also Section 31, Township 59, Range 4 West.
 Polling place being the Schroeder Town Hall.
 AND IT IS FURTHER RESOLVED, that said redistricting is to be effective for the 1978 elections and since each district has changed by more than 10 percent, an election shall be necessary in all districts.
 RESOLVED FURTHER, that the County Auditor shall maintain a file containing the Redistricting Plan and shall cause notice to be published pursuant to Statute.
 There being no further business, motion was duly made and carried that the meeting be adjourned.
 CHESTER H. LINDSKOG, Chairman
 Board of Commissioners
 Cook County, Minnesota

Attest:
 JANE FURLONG
 County Auditor
 Published June 29, 1978

Use The Want Ads

changing of minimum lot sizes in the R-1 (Permanent Residence District) and R-2 (Seasonal Housing District) zoning districts.
 All persons interested in appearing at said hearing in support of or in opposition to any of the said applications may appear and will be heard.
 TIM KENNEDY
 Planning and Zoning Administrator
 Published June 29, 1978

Court File No. 1885
NOTICE OF HEARING
 STATE OF MINNESOTA
 COUNTY OF COOK
 PROBATE COURT
 COUNTY COURT

In Re: Estate Of
 Ella Nicolaison Deceased
 NOTICE IS HEREBY GIVEN that a petition for Determination of Descent, dated May 11, 1978, has been filed herein, and any objections thereto must be filed with the Court.
 The petition will be heard by the above named Court on the 18th day of July, 1978, at Cook County Court House, Grand Marais, Minnesota at 11:00 A.M.
 Dated: June 13, 1978.
 ANNA HILL
 Petitioner
 CAROL M. ECKEL
 Clerk
 By: LILEAN NICOLAISON
 Deputy Clerk
 DONALD B. DAVISON
 Attorney for Petitioner
 Grand Marais, Minnesota 55604
 Phone 387-1260
 Published June 22 and 29, 1978

motion by Pat Nelson and a second by Skip Lamb, Ayes all.
 Pat Nelson moved that the seniors be allowed to have a slide presentation as a part of the graduation ceremony. The motion died for lack of a second.
 Chairman MacDonald appointed Pat Nelson and himself to serve as negotiators for the district administrators and district office personnel.
 The board directed the superintendent to contact prospects to represent the district in the upcoming contract negotiations with the General Drivers Union. The meeting adjourned at 6:05 p.m.
 LORRAINE OBERG
 Clerk
 Published June 29, 1978

Wedding

★ INVITATIONS
 ★ NAPKINS, BOOKS
 ★ THANK YOU NOTES
 A complete selection that will please every Bride, yet the prices are moderate,
Your Bridal Headquarters
**COOK COUNTY
 NEWS-HERALD**

LUTSEN RESORT
SUMMER SMORGASBORD
SCHEDULE

SATURDAY, JULY 1
 WEDNESDAYS, JULY 12—19—26
 WEDNESDAYS,
 AUGUST 2—9—16—23

MENU

Roast Tom Turkey	Baked Ham
Country Fried Chicken	Swedish Meat Balls
Komla	Fish Cakes
Assorted Salads —	Homemade Breads and Desserts

SUMMER HOURS
 7:30 A.M. to 9:00 P.M. Daily
STARTING JUNE 30

REGULAR DINNER HOURS
 6:00 P.M. to 9:00 P.M.

SPECIAL OFFER

All Lutsen Dining Room Guests (Full Meal)
 Can Purchase One ALPINE SLIDE Ride Ticket
 For \$1.00 Per Person

LUTSEN RESORT
 LUTSEN, MINN.

AUDITOR'S OFFICE
COUNTY OF COOK
GRAND MARAIS, MINNESOTA 55604

OFFICE OF
~~JANE FURLONG~~
AUDITOR

June 30, 1978

State of Minnesota
Office of the Secretary of State
180 State Office Building
St. Paul, Minnesota 55155

RE: Cook County Redistricting Plan

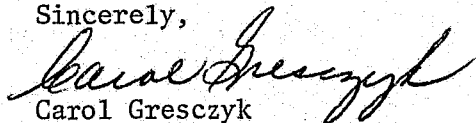
Dear Joan Growe:

Cook County has had a special federal census for the purpose of redistricting our County Commissioners districts. According to Minnesota Statutes 204 A. 06 Subd. 1b., we are required to file with your office our maps.

Maps and legal descriptions, as published in the official newspaper for Cook County, are enclosed.

If you need larger maps or more information please contact this office.

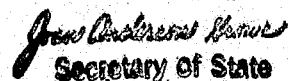
Sincerely,


Carol Gresczyk

Auditor-Treasurer

encl.

STATE OF MINNESOTA
DEPARTMENT OF STATE
FILED
JUL 28 1978


Secretary of State

#31582
O.D.