

An Equal-Opportunity Employer

Phone: 296-2428



STATE OF MINNESOTA  
MUNICIPAL BOARD

Suite 165 Metro Square  
7th & Robert Streets  
St. Paul, Minnesota 55101  
July 7, 1978

R. B. Tubbesing  
City Clerk  
City Hall  
Red Wing, MN 55066

Re: Docket Number A-3333

Ordinance Number 90

City of Red Wing

Ladies and Gentlemen:

The Minnesota Municipal Board acknowledges receipt and filing of the above Ordinance and filing fee in accordance with Minnesota Statutes, Chapter 414, and the Rules of Procedure.

According to law, this annexation must be filed with the Town Clerk, County Auditor, Secretary of State and the Municipal Board. (Since the ordinance has already been filed with the Municipal Board, no additional copies are required.) The ordinance is not final until approved by the Board.

Please refer to the above docket and ordinance numbers in any future reference to this annexation.

Sincerely yours,

MUNICIPAL BOARD

*Patricia D. Lundy*  
Patricia D. Lundy  
Assistant Executive Director

PDL:kj

c. c. Secretary of State ✓  
County Auditor  
Township  
Attorney  
Municipality

STATE OF MINNESOTA  
DEPARTMENT OF STATE  
FILED  
JUL 25 1978

*Jean Anderson*  
Secretary of State  
#31570  
O.P.

(REV. 3/78)



*City of Red Wing*

Box 1  
Red Wing, Minnesota 55066  
(612) 388-6734

March 31, 1978

State of Minnesota  
Office of the Secretary of State  
180 State Office Building  
St. Paul, MN 55101

Gentlemen:

I, R. B. Tubbesing, City Clerk-Treasurer, of the City of Red Wing, Minnesota, do hereby certify that the attached ordinance No. 90 is a copy of the ordinance extending the corporate limits of the City of Red Wing, Minnesota, to include certain unincorporated property owned by and abutting upon the limits of the City of Red Wing, Minnesota; said ordinance being passed at a regular adjourned meeting of the City Council held in the Council Chambers of the City Hall on Monday, February 27, 1978, and copies mailed to the Minnesota Municipal Board, The Town Clerk of Wacouta Township, and the County Auditor of Goodhue County.

Very truly yours,

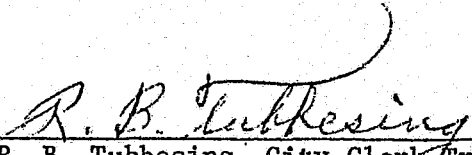
*R. B. Tubbesing*  
R. B. Tubbesing, City Clerk

RBT/gjd  
Enclosure

State of Minnesota)  
County of Goodhue ) SS  
City of Red Wing )

I, R. B. Tubbesing, City Clerk of the City of Red Wing, County of Goodhue, State of Minnesota, do hereby certify that the foregoing ordinance with reference to extending the corporate limits of the City of Red Wing to include certain unincorporated property owned by and abutting upon the limits of the City as described therein, was duly adopted by the City Council at a regular adjourned meeting held on Monday, February 27, 1978, and is a true and correct copy of same as recorded on Page 261, Record Book "Z", Council records. Also that a copy of said ordinance was duly published in the Daily Republican Eagle on Friday, March 3, 1978.

Dated at Red Wing, Minnesota  
March 31, 1978

  
\_\_\_\_\_  
R. B. Tubbesing, City Clerk/Treasurer  
City of Red Wing, Minnesota

Red Wing

ORDINANCE NO. 90

AN ORDINANCE EXTENDING THE CORPORATE LIMITS OF THE CITY OF RED WING TO INCLUDE CERTAIN UNINCORPORATED PROPERTY OWNED BY AND ABUTTING UPON THE LIMITS OF THE CITY

WHEREAS, The territory described below is not presently within the corporate limits of any incorporated city, or borough, and

WHEREAS, This territory abuts upon the corporate limits of the city at the east boundary thereof, and

WHEREAS, This territory is owned in fee by the City; therefore

The City Council of the City of Red Wing, Minnesota does ordain:

Section 1. Territory annexed. The corporate limits of the City of Red Wing are hereby extended to include the unplatted property described as follows now owned by the City:

The South Half of the Northeast Quarter of Section 33, Township 113, Range 14, Goodhue County, Minnesota; except the West 10 acres thereof;

That part of the North Half of the Northeast Quarter of Section 33, Township 113, Range 14, Goodhue County, Minnesota, lying south of a line 430.00 feet north of, measured at a right angle to and parallel with, the south line of said North Half of the Northeast Quarter of Section 33;

The Southwest Quarter of the Northeast Quarter of Section 34, Township 113, Range 14, Goodhue County, Minnesota;

The Northwest Quarter of the Southeast Quarter of Section 34, Township 113, Range 14, Goodhue County, Minnesota;

That part of the Northwest Quarter of the Northeast Quarter of Section 34, Township 113, Range 14, Goodhue County, Minnesota, lying southerly of the southerly right of way line of the Chicago, Milwaukee, St. Paul and Pacific Railroad; and

That part of the Northwest Quarter of Section 34, Township 113, Range 14, Goodhue County, Minnesota described as follows: Beginning at the southwest corner of said Northwest Quarter of Section 34; thence on an assumed bearing of North along the west line of said Northwest Quarter of Section 34, a distance of 1750 feet more or less to a point 430.00 feet North of the southwest corner of the Northwest Quarter of the Northwest Quarter of said Section 34; thence on a bearing of East a distance of 680.00 feet; thence North 33 degrees 00 minutes East a distance 850 feet more or less to the southerly right of way line of the Chicago, Milwaukee, St. Paul and Pacific Railroad, thence southeasterly along said southerly Railroad right of way line to the east line of said Northwest Quarter of Section 34; thence south to the southeast corner of said Northwest Quarter of Section 34; thence west to the point of beginning;

STATE OF MINNESOTA  
DEPARTMENT OF STATE

FILED  
JUL 25 1978

*Jean Anderson*  
Secretary of State

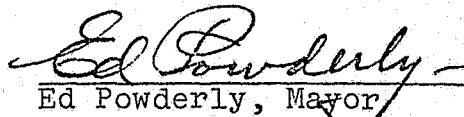
#31570

O.P.

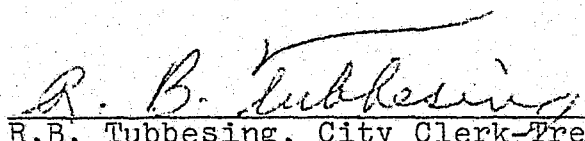
Section 2. Filing. The City Clerk is directed to file certified copies of this ordinance with the Secretary of State, the County Auditor of Goodhue County, the Town Clerk of Wacouta Township and the Minnesota Municipal Commission.

Section 3. Effective date of annexation. This ordinance takes effect upon its passage and publication and the filing of certified copies as directed in Section 2.

Adopted by the City Council of the City of Red Wing, Minnesota this 27th day of February, 19 78

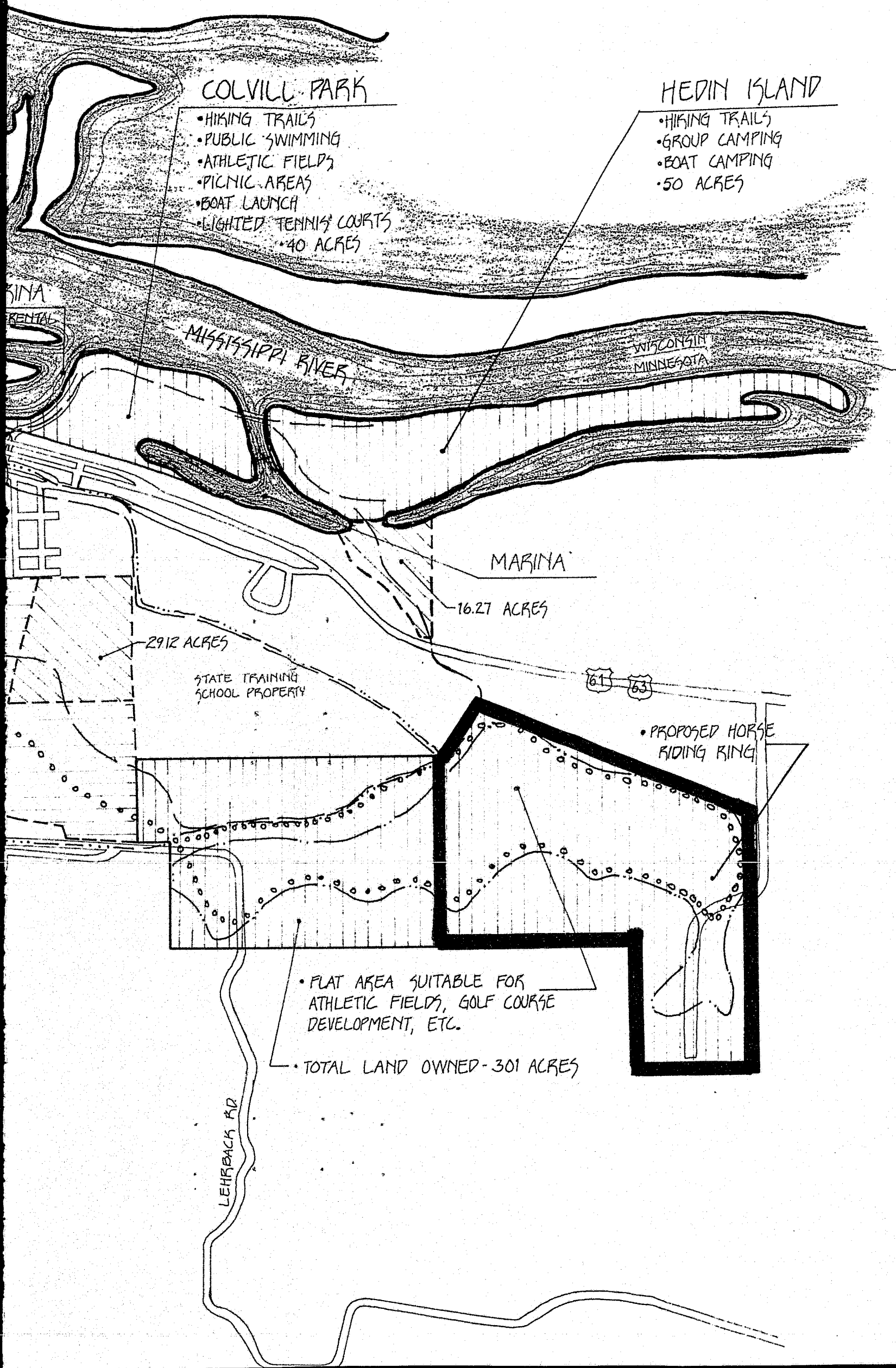
  
Ed Powderly, Mayor

Attest:

  
R.B. Tubbesing, City Clerk-Treasurer

First Reading: January 9, 1978  
Second Reading: February 27, 1978  
Passage: February 27, 1978

(Publish ONCE - March 3, 1978)



**COLVILL PARK**

- HIKING TRAILS
- PUBLIC SWIMMING
- ATHLETIC FIELDS
- PICNIC AREAS
- BOAT LAUNCH
- LIGHTED TENNIS COURTS
- 40 ACRES

**HEDIN ISLAND**

- HIKING TRAILS
- GROUP CAMPING
- BOAT CAMPING
- 50 ACRES

MISSISSIPPI RIVER

MARINA

16.27 ACRES

2912 ACRES

STATE TRAINING SCHOOL PROPERTY

WISCONSIN  
MINNESOTA


PROPOSED HORSE RIDING RING

• FLAT AREA SUITABLE FOR ATHLETIC FIELDS, GOLF COURSE DEVELOPMENT, ETC.

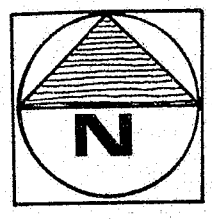
• TOTAL LAND OWNED - 301 ACRES

LEHRBACK RD

# EAST RED WING RECREATION FACILITY



FEB. 1978 • C. SOLBERG



City of Red Wing  
Planning Department

BOX 1 • RED WING, MN. • 55066

CAMP, OFF MEADOW

• PRIVATELY OWNED WILDLIFE REFUGE

MUNICIPAL DOCK

### BARN BLUFF PARK

- HIKING TRAILS
- HISTORICAL INTERPRETATION INFORMATION
- 48 ACRES

### COLVILLE

- HIKING TRAILS
- PUBLIC SWIMMING
- ATHLETIC FIELD
- PICNIC AREA
- BOAT LAUNCH
- LIGHTED TENNIS



63

61

DOWNTOWN RED WING

58

61 63

### MEMORIAL PARK

- SORING BLUFF
- HIKING TRAILS
- EQUESTRIAN TRAIL
- NATURE AREA (NATIVE VIRGIN PRAIRIE)
- PICNIC AREAS
- CROSS COUNTRY SKIING TRAILS
- SCENIC OVERLOOKS
- 104 ACRES

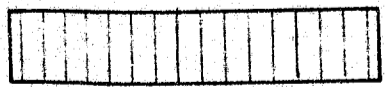
29.12 ACRES

STATE TRAIN SCHOOL PROP


174.6 ACRES

58


### LEGEND



LAND CURRENTLY OWNED - 543 ACRES




NEGOTIATING TO ACQUIRE - 174.6 ACRES



PROPOSING TO ACQUIRE - 45.39 ACRES



HIKING TRAILS




BIKE WAY





EQUESTRIAN TRAIL

• TRAILS ALSO SUITABLE FOR MULTIPLE-USE WINTER ACTIVITIES

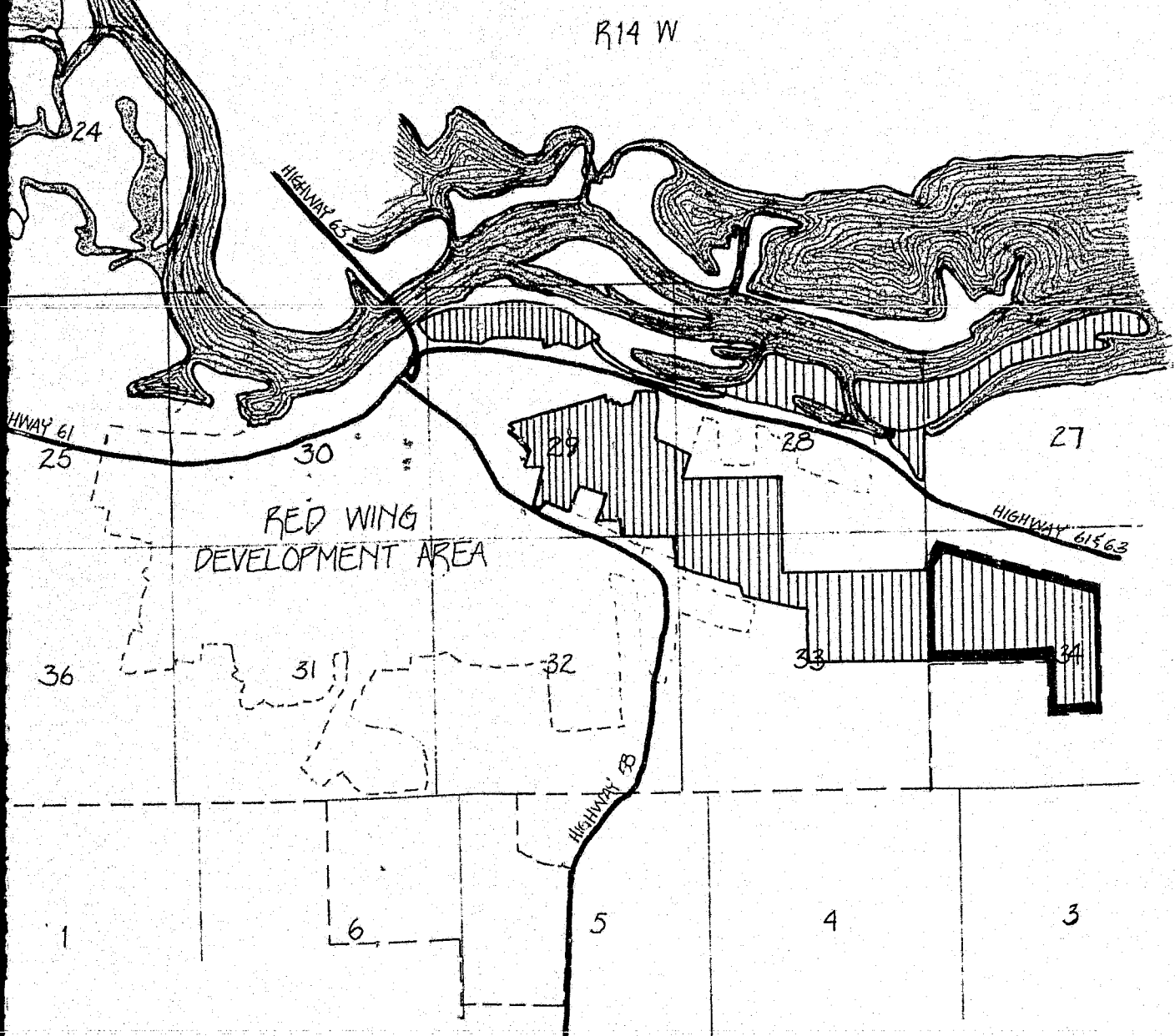
LEHRBACK RD



Location



WISCONSIN  
CORPORATE LIMIT



ANNEXATION AREA





