

An Equal Opportunity Employer

Phone: 296-2428



STATE OF MINNESOTA
MUNICIPAL BOARD

Suite 165 Metro Square
7th & Robert Streets
St. Paul, Minnesota 55101

January 13, 1978

Mr. Wayne Lance
City Clerk
106 East Holmes St.
Detroit Lakes, MN 56501

Re: Docket Number A-3206 Ordinance Number 367
Zitzow Petition

City of Holt Lake

Ladies and Gentlemen:

The Minnesota Municipal Board acknowledges receipt and filing of the above Ordinance and filing fee in accordance with Minnesota Statutes, Chapter 414, and the Rules of Procedure.

According to law, this annexation is final upon filing a copy of the ordinance with the Town Clerk, County Auditor, Secretary of State and the Municipal Board. (Since the ordinance has already been filed with the Municipal Board, no additional copies are required.)

Please refer to the above docket and ordinance numbers in any future reference to this annexation.

Sincerely yours,

MUNICIPAL BOARD

Patricia D. Lundy
Patricia D. Lundy
Assistant Executive Secretary

PDL:es

c.c. Secretary of State ✓
County Auditor
Township
Attorney
Municipality

STATE OF MINNESOTA
DEPARTMENT OF STATE
FILED
JAN 23 1978

Joan Anderson Brown
Secretary of State

31211

Detroit Lakes

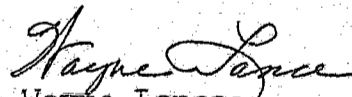
C E R T I F I C A T I O N

STATE OF MINNESOTA)
COUNTY OF BECKER)SS
CITY OF DETROIT LAKES)

I, Wayne Lance, Clerk-Treasurer of the City of Detroit Lakes, Minnesota, and keeper of the files and records of said City, do hereby certify that the attached copy of Ordinance No. 367 of the City of Detroit Lakes, Minnesota, is a true and exact copy of such Ordinance on file and of record in the office of the Clerk-Treasurer of said City.

It is further certified that said Ordinance No. 367 was published in the official newspaper, the Detroit Lakes Tribune, on November 10, 1977.

DATED at Detroit Lakes, Minnesota, this 11th day of November, 1977.


Wayne Lance
Clerk-Treasurer
Detroit Lakes, Minnesota

ORDINANCE NO. 367

AN ORDINANCE EXTENDING THE CORPORATE LIMITS
OF THE CITY OF DETROIT LAKES, MINNESOTA
TO INCLUDE CERTAIN LANDS

THE COUNCIL OF THE CITY OF DETROIT LAKES, MINNESOTA, DOES ORDAIN:

Section 1. A petition has been filed with the governing body of the City of Detroit Lakes, Minnesota, by the owner of the following described real estate, to have such land included within the City of Detroit Lakes, Minnesota:

Beginning at a point on the East line Section 26, Township 139 North, Range 41 West of the 5th Principal Meridian, 42.26 feet North $0^{\circ}42'45''$ East (assumed bearing) of the South 1/16 corner; thence North $0^{\circ}42'45''$ East along the East line of Section 26, 571.47 feet; thence North $89^{\circ}38'01''$ West 457.30 feet; thence North $5^{\circ}24'51''$ East 352.04 feet to the center line of State Highway 34; thence North $82^{\circ}14'44''$ West along the center line of said State Highway 34, 1179.56 feet. Thence South $4^{\circ}36'44''$ West along the East end of the existing frontage road and Lots 7, 8, 9, and 10, Vern Zitzow Riverside Addition 591.08 feet; thence South $85^{\circ}03'35''$ East along the North side of Lot 5, Vern Zitzow Riverside Addition 200.00 feet; thence South $4^{\circ}36'37''$ West along the East end of Lot 5 and the public street, Vern Zitzow Riverside Addition 201.54 feet; thence South $4^{\circ}57'18''$ West along the East side of Lot 4, Vern Zitzow Riverside Addition 200.00 feet; thence South $27^{\circ}57'18''$ West 50 feet, more or less, to the center of the Pelican River; thence Southerly and Southeasterly along the center of the Pelican River 780 feet, more or less, to the South line of the NE $\frac{1}{4}$ SW $\frac{1}{4}$ SE $\frac{1}{4}$ said Section 26; thence South $90^{\circ}00'00''$ East along the South line of the NE $\frac{1}{4}$ SW $\frac{1}{4}$ SE $\frac{1}{4}$ Section 26, 331.77 feet to a point 1023 feet west of the East line of Section 26; thence North $0^{\circ}42'45''$ East 660.20 feet; thence North $87^{\circ}56'45''$ East 1024.02 feet to the East line of said Section 26 and the place of beginning. Tract contains 37.890 acres, more or less, including Township road.

Section 2. The City Council hereby determines that:


1. The annexation will be in the best interests of the City of Detroit Lakes, Minnesota, and of the territory affected.
2. The territory described herein abuts upon the City of Detroit Lakes and is so conditioned as property to be subjected to the city government.
3. The area to be annexed consists of approximately 37.890 acres.

Section 3. Therefore, the Council of the City of Detroit Lakes, Minnesota, hereby ordains and declares that the property hereinbefore described be and the same hereby is annexed to and included in the City of Detroit Lakes, Minnesota, as effectually as if it had originally been a part thereof.

Section 4. This Ordinance shall be final and shall take effect and be in force from and after filing certified copy thereof with the Minnesota Municipal Board, the County Auditor, the Secretary of State, and the Clerk of the Town Board, and from and after its passage and publication.

Passed and adopted this 1st day of November, 1977.

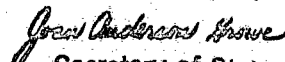
Approved this 1st day of November, 1977.


Wayne Lance, Clerk-Treasurer

First Reading---August 2, 1977
Second Reading--November 1, 1977


Kent M. Freeman, Mayor

STATE OF MINNESOTA
DEPARTMENT OF STATE
FILED
JAN 23 1978


Joan Anderson Howe
Secretary of State

31211