

An Equal Opportunity Employer

Phone: 296-2428



STATE OF MINNESOTA
MUNICIPAL BOARD

Suite 165 Metro Square
7th & Robert Streets
St. Paul, Minnesota 55101

January 13, 1978

Mr. Rodney Boesch
City Clerk
City Hall
Amboy, MN 56010

Re: Docket Number A-3181 *Amboy* Ordinance Number 82
Stevens & Schuldt Petition

Ladies and Gentlemen:

The Minnesota Municipal Board acknowledges receipt and filing of the above Ordinance and filing fee in accordance with Minnesota Statutes, Chapter 414, and the Rules of Procedure.

According to law, this annexation is final upon filing a copy of the ordinance with the Town Clerk, County Auditor, Secretary of State and the Municipal Board. (Since the ordinance has already been filed with the Municipal Board, no additional copies are required.)

Please refer to the above docket and ordinance numbers in any future reference to this annexation.

Sincerely yours,

MUNICIPAL BOARD

Pat Lundy
Patricia D. Lundy
Assistant Executive Secretary

PDL:es

c.c. Secretary of State ✓
County Auditor
Township
Attorney
Municipality

STATE OF MINNESOTA
DEPARTMENT OF STATE
FILED
JAN 23 1978
James Anderson
Secretary of State

31201

Amboy

ORDINANCE NO. 82

AN ORDINANCE EXTENDING THE CORPORATE LIMITS OF THE CITY OF AMBOY TO INCLUDE CERTAIN UNINCORPORATED UNPLATTED LAND NOT EXCEEDING 200 ACRES IN AREA ADJUTTING UPON THE CITY LIMITS.

WHEREAS, a certain petition dated June 24, 1977, requesting annexation of the territory hereinafter described was duly presented to the council on the 6th day of July, 1977; and

WHEREAS, the quantity of land embraced within the area described in the petition and bounded as described is .67 acres of unplatted land, no part of which is included within the limits of an incorporated city; and

WHEREAS, the petition was signed by all owners; and

WHEREAS, no objections to the annexation have been received from the town board, the county board or the governing body of any municipality whose boundaries abut upon the boundaries of the land to be annexed; and

WHEREAS, the land described in the petition abuts upon the city limits at the south boundary thereof;

The council of the City of Amboy, Minnesota, ordains:


SECTION 1. The City Council hereby determines (1) that the annexation will be to the best interests of the city and of the territory affected; (2) that the territory described herein abuts upon the city limits and is about to become urban or suburban in character; and (3) that none of said territory is now included within the limits of any city or borough.

SECTION 2. Territory Annexed. The corporate limits of the city are hereby extended to include the unplatted land described

I, Rodney W. Boesch, City Clerk of the City of Amboy, County of Blue Earth, State of Minnesota, do hereby certify that the attached instrument is a true and correct copy of the original on file and of record in this office.

Dated this 1st day of August, 1977.

(City Seal)


Rodney W. Boesch, City Clerk

as follows and the same is hereby annexed to and included within the city as effectually as if it had originally been a part thereof:


A tract of land in the Southwest Quarter (SW $\frac{1}{4}$) of the Northwest Quarter (NW $\frac{1}{4}$) of Section Twenty-three (23), Township One Hundred Five (105) North of Range Twenty-eight (28) West, Blue Earth County, Minnesota, described as follows:


Beginning at the Southeast corner of Stevens' Subdivision in the Village of Anboy (now City of Anboy), Blue Earth County, Minnesota, according to the plat on file and of record in the Office of the Blue Earth County Recorder; thence North $90^{\circ} 0' 0''$ East along the South line of South Street a distance of 73.90 feet to the Northwest corner of Truve's Third Addition to Anboy according to the Plat on file and of record in the Office of the Blue Earth County Recorder; thence South $0^{\circ} 17' 48''$ East a distance of 150.0 feet to the Southwest corner of Truve's Third Addition; thence South $90^{\circ} 0' 0''$ West a distance of 190.00 feet; thence North $0^{\circ} 00' 00''$ East a distance of 162.93 feet to a non-tangential curve, concave northerly, having a radius of 400.29 feet in a center of radius which bears North $13^{\circ} 19' 20''$ East, said nontangential curve also being the South line of Stevens' Subdivision; thence Easterly along said nontangential curve and South line of Stevens' Subdivision through a central angle of $13^{\circ} 19' 20''$ an arc distance of 111.68 feet; thence North $90^{\circ} 0' 0''$ East along the South line of Stevens' Subdivision tangentially to said curve 0.55 feet to the point of beginning.

SECTION 3. Filing. The city clerk is hereby directed to file certified copies of this ordinance with the Minnesota Municipal Commission, the Secretary of State, and the County Auditor.

SECTION 4. Effective Date. This ordinance takes effect upon its passage and publication and the filing of the certified copies as directed in Section 3.

Adopted by the council this 1st day of August, 1977.


David Pietjen, Mayor

ATTEST:

Rodney W. Beech, City Clerk

STATE OF MINNESOTA
DEPARTMENT OF STATE
FILED
JAN 23 1978
Joan Anderson Howe
Secretary of State
#31201
and.