

IN U. S. LAND OFFICE,

Washington, D.C.

To Mike Holm,

Secretary of State of Minnesota,

St. Paul, Minnesota.

Dear Sir:-

You will please take notice, that the undersigned, will, within 30 days, file an application in the General Land Office, at Washington, D.C., for the survey of those certain fifteen (15) unsurveyed islands located in Shelley, Irma and Wolf Lakes, Itasca County, Minnesota, more particularly described as follows:

An unsurveyed island located in the central portion of the $N\frac{1}{2}$ of $NW\frac{1}{4}$ of Section 23, Township 58 North, Range 26 West, 4th P.M., lying North $44^{\circ} 15'$ East 1800 feet from the M.C. on the N.W. corner of Lot 5 of said Section, containing approximately 3.00 acres.

An unsurveyed island located in the S.E. portion of the $SW\frac{1}{4}$ of $NW\frac{1}{4}$ and the N.E. portion of $NW\frac{1}{4}$ of $SW\frac{1}{4}$ of Section 23, Township 58 North, Range 26 West, 4th P.M., lying North 46° East 800 feet from the M.C. on the N.W. corner of Lot 5 of said Section, containing approximately 4.00 acres.

An unsurveyed island located in the S.E. portion of the $SW\frac{1}{4}$ of $SW\frac{1}{4}$ of Section 23, Township 58 North, Range 26 West, 4th P.M., lying North $71^{\circ} 30'$ East 2950 feet from the M.C. on the S.E. corner of Lot 5 of Sec. 23-58-26, and 80 feet West of Lot 5 of Sec. 23-58-26, containing approximately 0.25 acre.

An unsurveyed island located in the N.E. portion of the $NW\frac{1}{4}$ of $NW\frac{1}{4}$ of Section 26, Township 58 North, Range 26 West, 4th P.M., lying North 79° East 2675 feet from the M.C. on the S.E. corner of Lot 3 of Sec. 22-58-26, and 100 feet West of Lot 2 of Sec. 26-58-26, containing approximately 3.75 acres.

An unsurveyed island located in the N.E. portion of the $SE\frac{1}{4}$ of $NE\frac{1}{4}$ of Section 27, Township 58 North, Range 26 West, 4th P.M., lying South 54° East 1425 feet from the M.C. on the N.E. corner of Lot 1 of said Section, containing approximately 1.00 acre.

An unsurveyed island located in the central northern portion of the $SE\frac{1}{4}$ of $NE\frac{1}{4}$ of Section 27, Township 58 North, Range 26 West, 4th P.M., lying South 42° East 1053 feet from the M.C. on the N.E. corner of Lot 1 of said Section, containing approximately 0.60 acre.

An unsurveyed island located in the S.E. portion of $SW\frac{1}{4}$ of $NE\frac{1}{4}$ of Section 27, Township 58 North, Range 26 West, 4th P.M., lying South $7^{\circ} 45'$ East 1868 feet from the M.C. on the N.E. corner of Lot 1 of said Section, containing approximately 3.00 acres.

An unsurveyed island located in the central southern portion of the $S\frac{1}{2}$ of $NE\frac{1}{4}$ of Section 27, Township 58 North, Range 26 West, 4th P.M., lying South $7^{\circ} 45'$ East 1968 feet from the M.C. on the N.E. corner of Lot 1 of said Section, containing approximately 1.50 acres.

3104

An unsurveyed Island located in the S.W. portion of the SW¹/₄ of NE¹/₄ of Section 27, Township 58 North, Range 26 West, 4th P.M., lying North 55° East 450 feet from the A.M.C. on the S.E. corner of Lot 2 of said Section, containing approximately 0.10 acre.

An unsurveyed Island located in the Eastern central portion of the NE¹/₄ of SW¹/₄ of Section 27, Township 58 North, Range 26 West, 4th P.M., lying South 7° 45' East 1968 feet from M.C. on the N.E. corner of Lot 1 of said Section to Hub No. 1 on Island; thence South 39° West 2055 feet to Hub No. 2 on Island, containing approximately 2.00 acres.

An unsurveyed Island located in the Western portion of the NW¹/₄ of SE¹/₄ of Section 27, Township 58 North, Range 26 West, 4th P.M., lying South 7° 45' East 1963 feet from the M.C. on the N.E. Corner of Lot 1 of said Section to Hub No. 1 on Island; thence South 25° 30' West 2185 feet to Hub on Island, containing approximately 0.60 acre.

An unsurveyed Island located in the N.E. portion of the NE¹/₄ of SW¹/₄ of Section 27, Township 58 North, Range 26 West, 4th P.M., lying South 34° West 728 feet from the A.M.C. on the N.E. corner of Lot 3 of said Section, containing approximately 0.10 acre.


An unsurveyed Island located in the central portion of the SE¹/₄ of NE¹/₄ of Section 34, Township 58 North, Range 26 West, 4th P.M., lying South 26° West 1500 feet from the M.C. on the S.E. corner of Lot 1 of said Section, containing approximately 0.65 acre.

An unsurveyed Island located in the S.E. portion of the NW¹/₄ of NW¹/₄ of Section 35, Township 58 North, Range 26 West, 4th P.M., lying South 65° East 650 feet from the M.C. on the S.W. corner of Lot 2 of said Section, containing approximately 0.25 acre.

An unsurveyed Island located in the Northeastern portion of the NE¹/₄ of NW¹/₄ of Section 35, Township 58 North, Range 26 West, 4th P.M., lying South 40° West 700 feet from the M.C. on the N.W. corner of Lot 1 of said Section, containing approximately 0.25 acre.

You are allowed thirty (30) days from the receipt of this notice, within which to file in said General Land Office, any papers you may wish to submit, tending to show cause, if any there be, why the said Islands should not be surveyed and disposed of as public land of the United States.

Dated at Duluth, Minnesota, this 25 day of February, 1924.


Roger W. Spencer,
Applicant for survey.

3104

STATE OF MINNESOTA
DEPARTMENT OF STATE
FILED

FEB 29 1924

W. H. ...
Secretary of State

ORDINANCE NO. 174

AN ORDINANCE AMENDING CERTAIN LANDS BELONGING TO THE VILLAGE OF HIBBING, ST. LOUIS COUNTY, MINNESOTA, AND INCLUDING THE SAID LANDS WITHIN THE VILLAGE LIMITS AS AN ADDITION TO SAID VILLAGE.

The Village Council of the Village of Hibbing, St. Louis County, Minnesota, do ordain as follows:

Section One-- William J. Rozae and Jessie Rozae being all the owners of the tract, piece or parcel of land described as follows:


Commencing at the quarter line Northwest corner post of the Northeast quarter of the Northeast quarter (NE $\frac{1}{4}$ of NE $\frac{1}{4}$) of section Twenty-five (25), Township Fifty-seven (57), North of Range Twenty-one (21) West of the Fourth Principal Meridian; thence running easterly on the quarterline Four Hundred Seventeen Feet (417) ft. thence southerly parallel with the quarter line Five Hundred Twenty-two and one-half (522 $\frac{1}{2}$) feet, thence west to the quarter line Four Hundred Seventeen (417) feet thence north on the quarter line to the point of beginning, containing five (5) acres, excepting the North Thirty-three (33) feet of above described property, which has been added to the Town of Stuts, for road purpose, all situate in St. Louis County, Minnesota, and

said lands being unplatted lands abutting upon and adjacent to the lands comprising the Village of Hibbing, and said William J. Rozae and Jessie Rozae having petitioned the Village Council of the Village of Hibbing to have said tracts included within the corporate limits of said Village and annexed to said Village.


IT IS HEREBY ORDAINED, enacted and declared that the said land above described be and the same is hereby annexed to the said Village of Hibbing to be an addition to such Village, and the boundaries and corporate limits of said Village are hereby extended so as to include said tract of land in said Village limits, and said lands shall be and become a part of said Village as effectively as if they had originally been a part thereof.

Section Two-- This ordinance shall take effect and be in force from and after its passage and publication.

Passed this 15th day of February, A.D. 1924.


Village President.

Attest:


Village Recorder.