



STATE OF MINNESOTA  
MUNICIPAL BOARD

Suite 165 Metro Square  
7th & Robert Streets  
St. Paul, Minnesota 55101

November 12, 1976

Mr. Donald E. Geier  
City Clerk  
315 Madison Avenue  
Ortonville, Minnesota 56278

Re: Docket Number A-3043 Ordinance Number #359  
Ortonville

Ladies and Gentlemen:

The Minnesota Municipal Board acknowledges receipt and filing of the above Ordinance and filing fee in accordance with Minnesota Statutes, Chapter 414, and the Rules of Procedure.

According to law, this annexation is final upon filing a copy of the ordinance with the Town Clerk, County Auditor, Secretary of State and the Municipal Board. (Since the ordinance has already been filed with the Municipal Board, no additional copies are required.)

Please refer to the above docket and ordinance numbers in any future reference to this annexation.

Sincerely yours,

MUNICIPAL BOARD

*Patricia D. Lundy*  
Patricia D. Lundy  
Assistant Executive Secretary

PDL:es

c.c. Secretary of State  
County Auditor  
Township  
Attorney  
Municipality

30102

ORDINANCE NO. 359

ORDINANCE ANNEXING CERTAIN LANDS INTO THE CITY LIMITS OF THE CITY OF ORTONVILLE.

The City Council of the City of Ortonville does ordain:

Section 1. Territory Annexed. As the following lands owned by the City of Ortonville abuts upon the corporate limits of the City of Ortonville; is not included in any other municipality; and is urban in character; the corporate limits of said City of Ortonville are hereby extended to include that certain tract of land described as follows:


Commencing at the Northwest corner of Section Ten (10) Township One Hundred Twenty-one North (121), Range Forty-six West (46) of the Fifth Principal Meridian (5th P.M.), Big Stone County, Minnesota; thence N88°32'00" E. five hundred seventy-nine and forty-two/hundredths feet (579.44') along the north line of said Section ten (10) to the place of beginning. Thence continuing N88°32'00" E. one thousand sixteen and eighty-six/hundredths feet (1,016.86') along the north line of said Section ten (10); thence S11°54'56" E. two thousand seven hundred four and eighty-three/hundredths feet (2,704.83') to the West one-quarter line of said Section 10; thence S88°57'14" W., one thousand eighteen and twenty-seven/hundredths feet (1,018.27') along the West one-quarter line of said section ten (10); thence N11°54'56" W. two thousand six hundred ninety-seven and twenty-three hundredths feet (2,697.23') to the place of beginning containing sixty-two and one/hundredths acres (62.01 Ac.) All bearings are true. This parcel designated as Tract No. 2, Municipal Airport Plat, filed July 6, 1972, in Large Plat Case, page 136, in the office of the Register of Deeds, Big Stone County, Minnesota.

Section 2. Effective Date. This Ordinance shall take effect thirty (30) days after its publication.

APPROVED:


  
MAYOR

ATTEST:

  
CITY CLERK

1st reading - September 18, 1972  
2nd reading - October 2, 1972  
Adoption - October 2, 1972  
Publication - October 5, 1972

I, Donald E. Geier, City Clerk of the City of Ortonville, Minnesota, do hereby certify that the foregoing Ordinance is a true and correct copy of the Ordinance adopted at the regular meeting of the City Council of Ortonville, Minnesota on October 2, 1972.

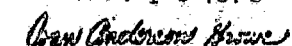
  
City Clerk  
Ortonville, Minnesota

# 30102  
STATE OF MINNESOTA

DEPARTMENT OF STATE

FILED

NOV 16 1972

  
Secretary of State