

30011

STATE OF MINNESOTA
DEPARTMENT OF NATURAL RESOURCES
COMMISSIONER'S STATE RECREATIONAL TRAIL
ORDER NO. 5 (LUCE LINE TRAIL)

WHEREAS, by Laws 1973, Chapter 684, codified as Minnesota Statutes 1974, Section 85.015, Subd. 10, the Legislature established the Luce Line Trail to originate at Gleason Lake in the City of Plymouth, Hennepin County, and thence to Gluek following the former right-of-way of the Chicago and Northwestern Railway; and

WHEREAS, the State of Minnesota has acquired the following described lands or interests in said lands for said trail purposes:

That part of Government Lot 6 of Section 32, Township 118 North, Range 22 West, Hennepin County, lying northerly of the former right-of-way of the Chicago and Northwestern Railway (Minneapolis Industrial Railway, also formerly the Electric Short Line Railway); and

Those lands within what was the former right-of-way of the Chicago and Northwestern Railway running generally from Plymouth to Gluek, Minnesota, and more particularly starting near Vicksburg Lane which is on the East line of Section 32, Township 118 North, Range 22 West, in Plymouth and proceeding westerly through Sections 32, 31, Township 118 North, Range 22 West; Section 6, Township 117 North, Range 22 West; Sections 36 and 35, Township 118 North,

Range 23 West; Sections 2, 3, 4 and 5, Township 117 North,
Range 23 West; Sections 32 and 31, Township 118 North,
Range 23 West; Sections 36, 35, 34, 33 and 32, Township
118 North, Range 24 West; Sections 5 and 6, Township 117 North,
Range 24 West; all in Hennepin County, Sections 1, 12, 11,
10, 9 (except NW 1/4 NW 1/4), 8 and 7, Township 117 North,
Range 25 West; Sections 12, 11, 10, 9, 8, and 7, Township
117 North, Range 26 West; all in Carver County, Sections
12, 11 (except W 1/4), 10 (except E 1/2 E 1/2), 9, 8, 7 and
18, Township 117 North, Range 27 West; Sections 13, 14, 23, 26,
and 27 (except SW 1/4 SW 1/4), 28 (except SE 1/4 SE 1/4),
33, 32 and 31, Township 117 North, Range 28 West; Sections
36, 35, 34, 33, Township 117 North, Range 29 West; and con-
currently along the section lines of Sections 4 and 5,
Township 116 North, Range 29 West, and Sections 33 and 32,
Township 117 North, Range 29 West; Section 32, Township 117
North, Range 29 West; terminating at the west line of the
SE 1/4 of Section 32, Township 117 North, Range 29 West;
beginning again at the west line of the SE 1/4 of SE 1/4,
Section 36, Township 117 North, Range 30 West, and proceeding
westerly through Section 36, Township 117 North, Range 30 West;
Sections 1 and 2, Township 116 North, Range 30 West; Sections
35, 34, 33, 28, 29, 20, 19 and 18; all in McLeod County;
Sections 13, 14, 15, 16, 17, 20 and 19, Township 117 North,
Range 31 West; Sections 24, 23, 22, 15, 16 (except SE 1/4
SE 1/4), 17, and 18, Township 117 North, Range 32 West; all
in Meeker County; Sections 13 (except E 1/2 E 1/2), 14, 15,

16, 17 and 18, Township 117 North, Range 33 West; Sections 13, 14, 15, 16, 17 and 18, Township 117 North, Range 34 West; Sections 13, 14 (except E 1/2 E 1/2), 15, 16, 17 and 18, Township 117 North, Range 35 West; and Sections 13, 14, 15, 16, 17 and 18, Township 117 North, Range 36 West; all in Kandiyohi County; Sections 13, 14, 15, 16, 17, 18 and 7 (except SW 1/4 SW 1/4), Township 117 North, Range 37 West; Sections 12, 11, 10, 9, 4 and 5, Township 117 North, Range 38 West; Section 32, Township 118 North, Range 38 West and terminating at the west line of the east half of Section 31, Township 118 North, Range 38 West, and further described in those instruments recorded in the Register of Deeds offices as follows:

Hennepin County, Book 74, Page 4113346
Book 74, Page 4119550
Book 74, Page 4120781
Book 75, Page 4169681
and Certificate of Title No. 1125104

Carver County, Book 120, Pages 15-20
Book 121, Pages 426-459
Book 126, Pages 497-499

McLeod County, Book 162, Pages 211-245

Meeker County, Book 442, Pages 581-614

Kandiyohi County, Book 240, Page 12

Chippewa County, Book 105, Pages 501-535;

NOW, THEREFORE, I, ROBERT L. HERBST, Commissioner of Natural Resources, pursuant to authority vested in me by law, do hereby designate the above-described lands as the Luce Line Trail.


IT IS FURTHER ORDERED that the Rules and Regulations for State Recreational Trails promulgated as Minn. Reg. NR 20 apply to the use of the above-described lands,

EXCEPT:

PURSUANT TO NR 20, Section E, Subdivision 1, no snowmobile may be operated on that part of the above-designated trail between Vicksburg Lane in the City of Plymouth and Stubbs Bay Road located in the City of Orono, Minnesota;

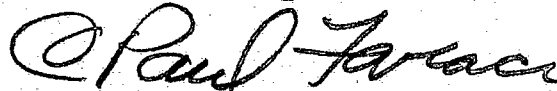
Dated this 2 day of September, 1976.

STATE OF MINNESOTA
DEPARTMENT OF NATURAL RESOURCES

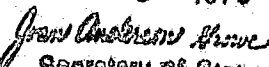

ROBERT L. HERBST, Commissioner

APPROVED AS TO FORM & EXECUTION:

WARREN SPANNAUS
Attorney General



C. PAUL FARACI
Deputy Attorney General
Department of Natural Resources

#30018
STATE OF MINNESOTA
DEPARTMENT OF STATE
FILED
SEP 3 - 1976

Secretary of State