

30005

STATE OF MINNESOTA
DEPARTMENT OF NATURAL RESOURCES
COMMISSIONER'S STATE RECREATIONAL TRAIL
ORDER NO. 4 (MINNESOTA VALLEY TRAIL)

WHEREAS, by Laws 1969, Chapter 879 codified as Minnesota Statutes 1974, Section 85.015, Subd. 6, the Legislature established the Minnesota Valley Trail to originate in Fort Snelling State Park and thence extend southwesterly along the Minnesota River Valley through Hennepin, Dakota, Scott, Carver, Sibley and LeSeuer Counties to the City of LeSeuer.

WHEREAS, the State of Minnesota has acquired the following described lands or interests in said lands for said trail purposes:

Dakota County

In Township Twenty-seven (27) North, Range Twenty-three (23) West, Sections Eight (8), Seven (7), Seventeen (17) and Eighteen (18) more specifically described in documents recorded in the Dakota County Register of Deeds Office as Document or Microfilm Numbers:

62898
71173
71174
71175
71176
71177
399665
404780

Scott County

In Township One Hundred Fifteen (115) North, Range Twenty-three (23) West, Sections Nine (9), Ten (10), Sixteen (16), Seventeen (17), Twenty (20), Twenty-one (21), Twenty-eight (28), Twenty-nine (29), Thirty (30), Thirty-one (31), Thirty-two (32), and Thirty-three (33) more specifically described in

documents recorded in the Scott County Register
of Deeds Office as Document or Microfilm Numbers:

118379	120097	122504	129262
118380	120100	122507	129263
119638	121179	122508	129264
119753	121437	122509	130671
119863	121438	122510	130981
119923	121570	122511	130982
120034	122498	122512	135587
120036	122500	125968	137368
120096	122503	125969	138068

In Township One Hundred Fourteen (114) North,
Range Twenty-three (23) West, Sections Four
(4), Five (5), Six (6), more specifically
described in documents recorded in the Scott
County Register of Deeds Office as Document
or Microfilm Numbers:

118378	120014	122513
119453	120015	127078
119454	120337	139340
119863	120338	140115
119922	121570	

In Township One Hundred Fourteen (114) North,
Range Twenty-four (24) West, Section Eleven
(11), Twelve (12), Fourteen (14), Twenty-one
(21), Twenty-two (22), Twenty-eight (28),
Twenty-nine (29), Thirty-one (31), and Thirty-
two (32), more specifically described in docu-
ments recorded in the Scott County Register of
Deeds Office as Document or Microfilm or
Certificate of Title Numbers:

125320	131249	133709
125728	131932	138955
126118	133396	139134
131140	133706	139676
		145850

Scott County Certificate of Title Number 6497

In Township One Hundred Fifteen (115) North,
Range Twenty-one (21) West, Section Seven (7),
Township One Hundred Fifteen (115) North,
Range Twenty-two (22) West, Section Twelve (12),
described as follows:

All that part of Government Lot One (1)
of Section Twelve (12), Township One
Hundred Fifteen (115), Range Twenty-two
(22) West; and that part of the Southeast

Quarter (SE-1/4) of the Northeast Quarter (NE-1/4) of Section Twelve (12), Township One Hundred Fifteen (115), Range Twenty-two (22) West lying northerly of the railroad right-of-way and Highway 101 right-of-way and all that part of Government Lot Five (5), Section Seven (7), Township One Hundred Fifteen (115), Range Twenty-one (21) West lying northerly of the railroad right-of-way, excepting therefrom all of the West sixty-six (66) feet of Government Lot One (1) lying northerly of the northerly right-of-way line of Minnesota 101 and all of the North Two Hundred Thirty-eight (238) feet, except the West Sixty-six (66) feet of said Government Lot One (1), Section Twelve (12), Township One Hundred Fifteen (115) North, Range Twenty-two (22) West.

Carver County

In Township One Hundred Fourteen (114) North, Range Twenty-four (24) West, Sections Twenty-nine (29), and Thirty (30), more specifically described in documents recorded in the Carver County Register of Deeds Office as Document or Microfilm Numbers:

16973
21000

WHEREAS, said lands have been sufficiently developed for recreational trail purposes and are ready for public use; and

WHEREAS, said use requires protecting the quality and integrity of the trail now and for future generations.

NOW THEREFORE, I, ROBERT L. HERBST, Commissioner of the Department of Natural Resources, pursuant to authority vested in me by law, do hereby designate the above described lands as part of the Minnesota Valley Trail.

IT IS FURTHER ORDERED that the Rules and Regulations for State Recreational Trails promulgated as Minn. Reg. NR 20 apply to the use of the above described lands,

EXCEPT:

PURSUANT to NR 20, Section K, Subdivision 1(aa) and 2(aa); and Section L, and further pursuant to restrictions or limitations on certain land interests acquired, no discharge of firearms shall be allowed on the following described lands:

Township One Hundred Fifteen (115) North, Range Twenty-three (23) West, Sections Twenty-eight (28), Twenty-nine (29), Thirty (30), Thirty-one (31), Thirty-two (32) and Thirty-three (33), more specifically described in documents recorded in the Scott County Register of Deeds Office as Document or Microfilm Numbers:


118379	120097	122504
118380	120100	122507
119638	121179	122508
119753	121437	122509
119863	121438	122510
119923	121570	122511
120034	122498	122512
120036	122500	125968
120096	122503	125969
		135587
		138068

In Township One Hundred Fourteen (114) North, Range Twenty-three (23) West, Sections Four (4), Five (5), and Six (6), more specifically described in the Scott County Register of Deeds Office as Document or Microfilm Numbers:

125320	133706
125728	133709
126118	138955
131140	139134
131249	139676
131932	145850
133396	


Dated this 1st day of July, 1976.

STATE OF MINNESOTA
DEPARTMENT OF NATURAL RESOURCES


ROBERT L. HERBST, Commissioner

APPROVED AS TO FORM AND EXECUTION:

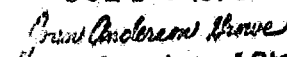
WARREN SPANNAUS
Attorney General



C. PAUL FARACI
Deputy Attorney General

STATE OF MINNESOTA
DEPARTMENT OF STATE

FILED
JUL 15 1976


Secretary of State