

An Equal Opportunity Employer

Phone: 296-2428



STATE OF MINNESOTA
MUNICIPAL BOARD

Suite 165 Metro Square
7th & Robert Streets
St. Paul, Minnesota 55101
August 13, 1976

Mr. Donald Lund
City Clerk-Treasurer
City Hall
Walnut Grove, Minnesota 56180

Re: Docket Number A-2870 Ordinance Number #117
Walnut Grove

Dear Sir:

The Minnesota Municipal Board acknowledges receipt and filing of the above Ordinance and filing fee in accordance with Minnesota Statutes, Chapter 414 and the Rules of Procedure.

According to law, this annexation is final upon filing a copy of the ordinance with the Town Clerk, County Auditor and Secretary of State in addition to the Municipal Board.

Please refer to the above docket and ordinance numbers in any future reference to this annexation.

Sincerely yours,

MUNICIPAL BOARD

A handwritten signature in cursive script that reads "Patricia D. Lundy".

Patricia D. Lundy
Assistant Executive Secretary

PDL/eas

c.c. Secretary of State
County Auditor
Township
Attorney
Municipality

29854

STATE OF MINNESOTA
COUNTY OF REDWOOD
CITY OF WALNUT GROVE

ORDINANCE NUMBER 117

AN ORDINANCE ANNEXING TO THE CITY OF WALNUT GROVE, MINNESOTA, CERTAIN UNPLATTED LAND NOT EXCEEDING 200 ACRES IN AREA AND LOCATED IN THE NORTHEAST QUARTER OF SECTION THIRTY, TOWNSHIP ONE HUNDRED NINE NORTH, RANGE THIRTY-EIGHT WEST, IN REDWOOD COUNTY, MINNESOTA.

THE CITY COUNCIL OF THE CITY OF WALNUT GROVE ORDAINS:

SECTION 1. A petition has been filed with the Council of the City of Walnut Grove signed by the owner of the land described herein requesting the Council to annex said land to the City of Walnut Grove. The land described in said petition for annexation is located in North Hero Township, Redwood County, Minnesota, and is described as follows:

That part of the Northeast Quarter (NE $\frac{1}{4}$) of Section Thirty (30), Township One Hundred Nine (109) North, Range Thirty-Eight (38) West of the 5th P. M. described as follows: Beginning at a point Two Hundred Thirty-Nine (239) feet due south of the northwest corner of the said Northeast Quarter (NE $\frac{1}{4}$) of Section Thirty (30), said described point being at the intersection of the south right of way line of the Chicago and Northwestern Transportation Company (formerly the Chicago and Northwestern Railway Company) and the west line of the said Northeast Quarter (NE $\frac{1}{4}$) of Section Thirty (30); thence due south One Hundred (100) feet; thence due east One Hundred (100) feet; thence due north One Hundred (100) feet to the south right of way line of the said railroad; thence due west One Hundred (100) feet to the place of beginning.

Said petition has also been filed with the Town Board of North Hero Township, with the County Board of the County of Redwood and with the Minnesota Municipal Commission, and more than sixty days have elapsed since said petition was filed with the said Town Board of North Hero Township, the County Board of the County of Redwood and the Minnesota Municipal Commission, and no objection to annexation of the hereinbefore described land has been filed with the Minnesota Municipal Commission or the City Council.

SECTION 2. The quantity of unplatted land included in said petition is approximately .229568 acres.


SECTION 3. The Council of the City of Walnut Grove does hereby determine that the land described in SECTION 1 abuts upon the present territorial limits of the City of Walnut Grove, is so conditioned as to be properly subject to municipal government, and that the annexation of said land will be in the best interest of the City of Walnut Grove and the land affected.


SECTION 4. Therefore, the land hereinbefore described in SECTION 1 is hereby annexed, added to and made a part of the City of Walnut Grove, Minnesota, as effectually as if it had originally been a part thereof.

SECTION 5. This ordinance shall take effect and be in force from and after its official publication and from and after the filing of a certified copy thereof with the Minnesota Municipal Commission, the North Hero Town Clerk, the County Auditor of Redwood County and the Minnesota Secretary of State.

Passed and adopted by the City Council of the City of Walnut Grove, Minnesota, this twenty-seventh day of January, 1976.

Attest:


Clerk

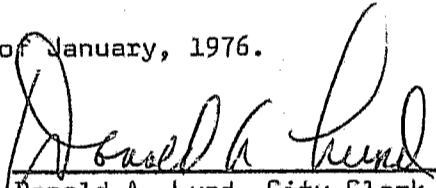

Mayor

STATE OF MINNESOTA SS
COUNTY OF REDWOOD

CITY OF WALNUT GROVE

I, being the duly qualified and acting Clerk of the City of Walnut Grove, Redwood County, Minnesota, hereby certify that I have compared the attached with the original on file and of record in my office, and find the same to be a full, true, and correct copy of Ordinance Number 117 annexing approximately .229568 acres of the Northeast Quarter (NE $\frac{1}{4}$) of Section Thirty (30), Township One Hundred Nine (109) North, Range Thirty-Eight (38) West to the City of Walnut Grove, adopted at a meeting of the City Council on January 27, 1976.

WITNESS MY HAND this 28th day of January, 1976.



Donald A. Lund, City Clerk

Receipt of a copy of Walnut Grove Ordinance
Number 117 for filing is hereby acknowledged
the _____ day of _____, 1976.

*municipal Comm.
approval Aug 13 1976
and*

STATE OF MINNESOTA
DEPARTMENT OF STATE
FILED
AUG 18 1976

Jean Anderson Howe
Secretary of State

29854
D.D.