

An Equal Opportunity Employer

Phone: 296-2428



STATE OF MINNESOTA
MUNICIPAL BOARD

Suite 165 Metro Square
7th & Robert Streets
St. Paul, Minnesota 55101
December 19, 1975

Mr. L. A. Schroeder
City Clerk
City Hall
Mountain Lake, Minnesota 56159

Re: Docket Number A-2860 Ordinance Number 0232
Mountain Lake
Janson - Crawford (19.99 acres)

Dear Sir:

The Minnesota Municipal Board acknowledges receipt and filing of the above Ordinance and filing fee in accordance with Minnesota Statutes, Chapter 414 and the Rules of Procedure.

According to law, this annexation is final upon filing a copy of the ordinance with the Town Clerk, County Auditor and Secretary of State in addition to the Municipal Board.

Please refer to the above docket and ordinance numbers in any future reference to this annexation.

Sincerely yours,

MUNICIPAL BOARD

A handwritten signature in cursive that reads "Patricia D. Lundy".

Patricia D. Lundy
Assistant Executive Secretary

PDL/eas

c.c. Secretary of State
County Auditor
Township
Attorney
Municipality

28978

AN ORDINANCE RELATING TO ANNEXATION.

The City Council of Mountain Lake, Minnesota, ordains:

Section 1. Annexed Territory

The following-described territory is hereby annexed to the City of Mountain Lake, County of Cottonwood, and State of Minnesota, to-wit:

Tract, situated in the Southeast Quarter of section Thirty-two, (32), Township One-Hundred Six (106), (Midway Township), Range Thirty-four (34), in Cottonwood County, Minnesota, described as follows:

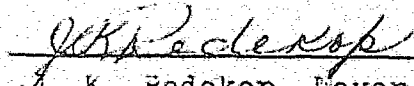
Commencing at the Northeast corner of said Southeast Quarter (SE $\frac{1}{4}$), this being the place of beginning; thence West along the North boundary line of said Southeast Quarter (SE $\frac{1}{4}$), a distance of Three-Hundred Thirty-Three (333) feet; thence South parallel with the East boundary line of said Southeast Quarter (SE $\frac{1}{4}$), a distance of 1917.9 feet; thence East parallel with the North boundary line of said Southeast Quarter (SE $\frac{1}{4}$), a distance of Three-Hundred Thirty-three feet (333), more or less to a point of intersection with the East boundary line of said Southeast Quarter (SE $\frac{1}{4}$); thence North along the East boundary line of said Southeast Quarter (SE $\frac{1}{4}$), to the place of beginning; excepting therefrom, the East Thirty-three (33) feet of said tract hereinbefore described; also, except the following: The North 217.8 feet of the South 1176.8 feet of the East 133 feet of said Southeast Quarter (SE $\frac{1}{4}$).

(Annexation contains approximately 13.99 acres; including abutting roads and right-of-way; and which tract abuts upon the Village (now City) of Mountain Lake, Minnesota).

Section 2. Effective Date


This Ordinance becomes effective on the date of its passage.

Passed by the City Council, this 2nd day of December, 1975.


J. K. Redekop, Mayor


(SEAL)

Attest:


L. A. Schroeder, City Clerk

28978
STATE OF MINNESOTA
DEPARTMENT OF STATE

FILED
DEC 2 3 1975


Secretary of State

PETITION FOR ANNEXATION

TO: City Council
City of Mountain Lake,
Minnesota

The undersigned, being all of the property-owners and residents of the following-described tract, to-wit:

Tract, situated in the Southeast Quarter of Section Thirty-two, Township One-Hundred Six (106), (Midway Township), Range Thirty-four (34), in Cottonwood County, Minnesota, described as follows:

Commencing at the Northeast corner of said Southeast Quarter, thence South along the East boundary line of said Southeast Quarter, a distance of Four-Hundred Twenty (420) feet, this being the place of beginning; thence West along the North boundary line of said Southeast Quarter (SE $\frac{1}{4}$), a distance of Three-Hundred Thirty-Three (333) feet; thence South parallel with the East boundary line of said Southeast Quarter (SE $\frac{1}{4}$), a distance of 1917.9 feet; thence East parallel with the North boundary line of said Southeast Quarter (SE $\frac{1}{4}$), a distance of Three-Hundred Thirty-three feet (333), more or less to a point of intersection with the East boundary line of said Southeast Quarter (SE $\frac{1}{4}$); thence North along the East boundary line of said Southeast Quarter (SE $\frac{1}{4}$) to the place of beginning; excepting therefrom, the East Thirty-three (33) feet of said tract hereinbefore described, also, except the following: (*)

(Annexation contains approximately 13.99 acres, including abutting roads and rights-of-way, and which tract abuts upon the Village of Mountain Lake, (now City), Minnesota.)

do hereby petition for annexation to the City of Mountain Lake, a municipal corporation, in the County of Cottonwood, State of Minnesota.

Dated, July 21, 1975

(*) The North 217.8 foot of the
South 1176.8 foot of the
East 133 foot of said
Southeast Quarter (SE $\frac{1}{4}$).

Respectfully submitted

Daniel Janzen,
Mountain Lake, Minnesota

Daniel Janzen

Esther Janzen

James P. Crawford

Wesley M. Crawford

28978

STATE OF MINNESOTA
COMMISSIONER OF STATE
TAXES
DEC 2 1975

Robert L. ...
Secretary of State