

STATE OF MINNESOTA
DEPARTMENT OF NATURAL RESOURCES

COMMISSIONER'S STATE RECREATIONAL TRAIL ORDER NO. 1 (DOUGLAS)

WHEREAS THE LANDS within the former right-of-way of what was known as the Chicago Great Western Railway running generally from Rochester to Pine Island, Minnesota, and more particularly starting at the southerly section line of Section 17, Township 107 North, Range 14 West, in Olmsted County and running through Sections 17, 8 and 7 of Township 107 North, Range 14 West; Section 12 and 1, Township 107 North, Range 15 West; Sections 36, 35, 26, 27, 22, 15, 10, 3 and 4 of Township 108 North, Range 15 West, all of Olmsted County; and Section 32, Township 109 North, Range 15 West, of Goodhue County and there terminating at the southerly right-of-way line of Goodhue County State Aid Highway 11; and as posted with signs designating "state trail", have been established by the legislature as a State Recreational Trail in Minn. Stats. § 85.015, Subd. 4;

AND WHEREAS the most effective means by which said lands can be developed and protected for recreational purposes for future generations is by designation as a state recreational trail;

AND WHEREAS said lands have been sufficiently developed for such uses and have acquired a need for protection;

NOW, THEREFORE, I, ROBERT L. HERBST, Commissioner of the Department of Natural Resources, pursuant to authority vested in me by law, do hereby designate the above described lands as the Douglas Trail.


IT IS FURTHER ORDERED that the provisions of NR 20 apply to the use of the above designated area.

28969

Dated this 10th day of October,

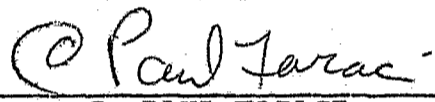
1975.

STATE OF MINNESOTA
DEPARTMENT OF NATURAL RESOURCES



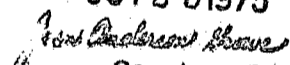
ROBERT L. HERBST
Commissioner

Approved as to form and execution:
WARREN SPANNAUS



C. PAUL FARACI
Deputy Attorney General

STATE OF MINNESOTA
DEPARTMENT OF STATE
FILED
OCT 23 1975


Secretary of State

STATE OF MINNESOTA
DEPARTMENT OF NATURAL RESOURCES

COMMISSIONER'S STATE RECREATIONAL TRAIL ORDER NO. 2
(SAKATAH SINGING HILLS)

WHEREAS THE LANDS within what was the former right-of-way of the Chicago Northwestern Railway Company running generally from Faribault to Mankato, Minnesota, and more particularly starting at the East line of the Northwest quarter of Section 35, Township 110 North, Range 21 West, in Rice County, and proceeding through Sections 35 and 34, Township 110 North, Range 21 West; Sections 3, 10, 9, 16, 17 and 18 of Township 109 North, Range 21 West; Sections 13, 14 and 23 of Township 109 North, Range 22 West, all in Rice County, and there terminating at the West line of said Section 23; and starting again at the west line of the right-of-way of South Reed Street in the City of Waterville, LeSueur County, Section 27, Township 109 North, Range 23 West and proceeding through Sections 27, 34, 33, 32 and 31 of Township 109 North, Range 23 West; Sections 36, 35, 34, 33, 32, 31 and 30 of Township 109 North, Range 24 West, all in LeSueur County; and Sections 25, 26, 35, 34, and 33 of Township 109 North, Range 25 West; Sections 4, 5, and 6 of Township 108 North, Range 25 West; Sections 1, 2, and 3 of Township 108 North, Range 26 West; Sections 34, 33, and 32 of Township 109 North, Range 26 West; and Section 5 of Township 108 North, Range 26 West; there terminating approximately 600 feet south of the north line of said Section 5, Township 108 North, Range 26 West, all in Blue Earth County and as posted with signs designating "State Trail", have been established by the legislature as a State Recreational Trail in Minn. Stats. § 85.015, subd. 8;

AND WHEREAS the most effective means by which such lands can be developed and protected for recreational purposes for future generations is by designation as a state recreational trail;


AND WHEREAS said lands have been sufficiently developed for such uses and have acquired a need for protection;

NOW, THEREFORE, I, ROBERT L. HERBST, Commissioner of the Department of Natural Resources, pursuant to authority vested in me by law, do hereby designate the above described lands as the Sakatah Singing Hills Trail.

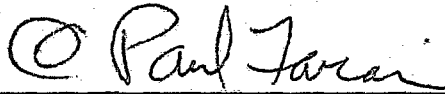
IT IS FURTHER ORDERED that the provisions of NR 20 apply to the use of the above designated area.

Dated at Saint Paul, Minnesota, this 10th day of October, 1975.


STATE OF MINNESOTA
DEPARTMENT OF NATURAL RESOURCES


ROBERT L. HERBST
Commissioner

APPROVED AS TO FORM AND EXECUTION
WARREN SPANNAUS
Attorney General


C. PAUL FARACI
Deputy Attorney General
Department of Natural Resources

STATE OF MINNESOTA
DEPARTMENT OF STATE
FILED
OCT 23 1975


Secretary of State