

An Equal Opportunity Employer

Phone: 296-2428



STATE OF MINNESOTA
MUNICIPAL COMMISSION

304 Capitol Square Building
10th & Cedar Streets
St. Paul, Minnesota 55101

October 14, 1978

Mr. Wayne Lance, Clerk-Treasurer
100 East Nelson Street
Detroit Lakes, Minnesota 56501

Re: Docket Number 4-288, Ordinance Number 983

Dear Sir:

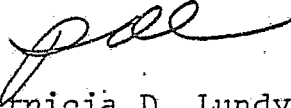
The Minnesota Municipal Commission acknowledges receipt and filing of the above Ordinance and filing fee in accordance with Minnesota Statutes, Chapter 414 and the Rules of Procedure.

According to law, this annexation is final upon filing a copy of the ordinance with the Town Clerk, County Auditor and Secretary of State in addition to the Municipal Commission.

Please refer to the above docket and ordinance numbers in any future reference to this annexation.

Sincerely yours,

MUNICIPAL COMMISSION


Patricia D. Lundy
Assistant Executive Secretary

PDL/mg

c.c. ~~Secretary of State~~
County Auditor
Township
Attorney
Municipality

H 28698


C E R T I F I C A T I O N

STATE OF MINNESOTA)
COUNTY OF BECKER)SS
CITY OF DETROIT LAKES)

I, Wayne Lance, Clerk-Treasurer of the City of Detroit Lakes, Minnesota, and keeper of the files and records of said City, do hereby certify that the attached copy of Ordinance No. 363 of the City of Detroit Lakes, Minnesota, is a true and exact copy of such Ordinance on file and of record in the office of the Clerk-Treasurer of said City.

It is further certified that said Ordinance No. 363 was published in the official newspaper, the Detroit Lakes Tribune, on September 6, 1975.

DATED at Detroit Lakes, Minnesota, this 8th day of September, 1975.


Wayne Lance
Clerk-Treasurer
Detroit Lakes, Minnesota

ORDINANCE NO. 363

AN ORDINANCE EXTENDING THE CORPORATE LIMITS
OF THE CITY OF DETROIT LAKES, MINNESOTA
TO INCLUDE CERTAIN LANDS

THE COUNCIL OF THE CITY OF DETROIT LAKES, MINNESOTA, DOES ORDAIN:

Section 1. A petition has been filed with the governing body of the City of Detroit Lakes, Minnesota, by the owner of the following described real estate, to have such land included within the City of Detroit Lakes, Minnesota:

A tract of land in the Southeast Quarter of the Southeast Quarter (SE $\frac{1}{4}$ SE $\frac{1}{4}$) of Section Thirty-three (33), Township One Hundred Thirty-nine (139) North of Range 41 West of the Fifth Principal Meridian described as follows, to-wit:

Commencing at the Southeast corner of Section 33; thence proceeding North 89° 18' West 1,297 feet on and along the South line of said Section 33; thence proceeding North 00° 13' West 33 feet to a point; thence South 89° 18' East a distance of 207.16 feet; thence North 46° 3' East 264.8 feet on and along the Northwesterly right-of-way of the Soo Line Railroad to the point of beginning; thence North 43° 57' West 160 feet; thence North 89° 18' West 288 feet to a point; thence North 00° 13' West 200 feet; thence South 89° 18' East to the Northwesterly right-of-way line of the Sault Ste. Marie Railroad right-of-way; thence South 46° 3' West on and along the said Northwesterly right-of-way to the point of beginning and there terminating;

and

A tract of land in the Southeast Quarter of the Southeast Quarter (SE $\frac{1}{4}$ SE $\frac{1}{4}$) of Section 33, Township 139 North, Range 41 West of the 5th Principal Meridian in Minnesota, described as follows, to-wit:

Beginning at a point (iron monument) on the Northerly line of the public road running along the South line of said Section 33 and which point is located as follows: Commencing at the Southeast corner of said Section 33; thence proceeding North 89° 18' West 1297.0 feet on and along the South line of said Section 33; thence proceeding North 00° 13' West 33 feet to the said point of beginning; thence running North 00° 13' West 300 feet; thence running South 89° 18' East 288.0 feet; thence running South 43° 57' East 160.0 feet to the Northwesterly right-of-way line of the Sault Ste. Marie Railroad Company; thence running South 46° 03' West 264.8 feet on and along the said Northwesterly right-of-way line to a point 2.0 rods North from the South line of said Section 33; thence running North 89° 18' West 207.16 feet to the point of beginning and there terminating.

Section 2. The City Council hereby determines that:


1. The annexation will be in the best interests of the City of Detroit Lakes, Minnesota, and of the territory affected.
2. The territory described herein abuts upon the City of Detroit Lakes and is so conditioned as property to be subjected to the city government.
3. The area to be annexed consists of approximately 6.31 acres.

Section 3. Therefore, the Council of the City of Detroit Lakes, Minnesota, hereby ordains and declares that the property hereinbefore described be and the same hereby is annexed to and included in the City of Detroit Lakes, Minnesota, as effectually as if it had originally been a part thereof.


Section 4. This Ordinance shall be final and shall take effect and be in force from and after filing certified copy thereof with the Minnesota Municipal Commission, the County Auditor, the Secretary of State, and the Clerk of the Town Board, and from and after its passage and publication.

Passed and adopted this 2nd day of September, 1975.

Approved this 2nd day of September, 1975.


Wayne Lance, Clerk-Treasurer

First Reading---July 1, 1975
Second Reading---September 2, 1975


Kent M. Freeman, Mayor

STATE OF MINNESOTA
DEPARTMENT OF STATE

OCT 5 1975

Secretary of State

28698