



STATE OF MINNESOTA
DEPARTMENT OF HIGHWAYS
ST. PAUL, MINN. 55155

June 17, 1975


The Honorable Joan Anderson Growe
Secretary of State
Room 180 State Office Building
St. Paul, Minnesota 55155


Dear Mrs. Growe:

The Department of Highways pursuant to M.S. Sections 160.28, 160.282, and 161.20, Subd. 1 has provided certain operating conditions of use for the rest areas and tourist information centers under its care. In order that these conditions might be further recorded, in the State, would you be so kind as to place this certified copy of our order in your files for reference purposes on the part of the public.

My personal thanks and best wishes.

Sincerely,


Frank D. Marzitelli
Commissioner of Highways

#28524
STATE OF MINNESOTA
DEPARTMENT OF STATE
FILED
JUN 18 1975

Secretary of State

REST AREA AND TOURIST INFORMATION CENTER OPERATIONS ORDER NO. 56576

WHEREAS, the Commissioner of Highways in the interest of safety and convenient public travel on the trunk highways of the State of Minnesota has constructed rest areas and tourist information centers under the authority granted to M.S. 160.28, and

WHEREAS, the Commissioner of Highways must operate and maintain said areas and centers pursuant to M.S. 160.282, and

WHEREAS, the Commissioner of Highways is charged to carry out the provisions of M.S. 161.20, Subd. 1, and

WHEREAS, the Commissioner desires to ensure full and complete use of such areas and centers for the benefit of all the public, and

NOW, THEREFORE, in order that such rest areas and tourist information centers may be operated so as to provide consistent benefit to all the public it is hereby ordered:


All rest areas and information centers shall be operated to the end that members of the public individually shall be afforded a maximum six hour use at each location - based upon a space available calculation - with the exception that twenty-four hour use shall be allowed at the following locations:

1. Manitou Rapids Wayside, Rainy River at Manitou Rapids on T.H. No. 11.
2. Garrison Rest Area, Mille Lacs Lake at Garrison on T.H. No. 169.
3. Pomme-de-Terre Wayside, at the Pomme-de-Terre River - north of the City of Appleton - on T.H. No. 12.
4. Victory Memorial Wayside, approximately 8 miles south of the City of Mankato on T.H. No. 22.

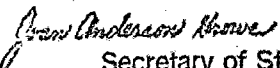
Notice shall be posted at each location informing the public of these conditions of use, including such other necessary and proper uniform Departmental maintenance practices for such sites.

This order shall be denominated a "Rest Area and Tourist Information Center Operations Order."

Dated this sixth day of June, 1975


Frank D. Marzitelli
Commissioner of Highways

STATE OF MINNESOTA
COUNTY OF RAMSEY

28524
STATE OF MINNESOTA
DEPARTMENT OF STATE
FILED
JUN 18 1975

Secretary of State

The undersigned, being a duly appointed agent of the Commissioner for the purpose of certifying copies of orders issued by the Commissioner of Highways, hereby certifies that this is a true and correct copy of Commissioner's Rest Area and Tourist Info. Center Operations Order No. 56576 in the files of the State of Minnesota, Department of Highways, and that this copy has been compared with the original and is identical.

Dated this 11 day of June 19 75
FRANK D. MARZITELLI, COMMISSIONER OF HIGHWAYS

By 