

An Equal Opportunity Employer

Phone: 296-2428



STATE OF MINNESOTA  
MUNICIPAL COMMISSION

304 Capitol Square Building  
10th & Cedar Streets  
St. Paul, Minnesota 55101

April 14, 1975

Mr. Gary R. Cowden, Clk., -Treas.  
City Hall 107 Center Ave.  
Dilworth, Minnesota 56529

Re: Docket Number A-2728 Ordinance Number 75-1

Dear Sir:


The Minnesota Municipal Commission acknowledges receipt and filing of the above Ordinance and filing fee in accordance with Minnesota Statutes, Chapter 414 and the Rules of Procedure.

According to law, this annexation is final upon filing a copy of the ordinance with the Town Clerk, County Auditor and Secretary of State in addition to the Municipal Commission.

Please refer to the above docket and ordinance numbers in any future reference to this annexation.

Sincerely yours,

MUNICIPAL COMMISSION

  
Patricia D. Lundy  
Asst. Executive Secretary

PDL/mg

c.c. Secretary of State  
County Auditor  
Township  
Attorney  
Municipality

28008

ORDINANCE OF ANNEXATION


Ordinance annexing an area located in the South Half of the Southeast Quarter of Section 33, Township 139, Range 48 of 39.62 acres, all in Clay County, Minnesota.

A Petition to annex an area of approximately 39.62 acres within the above-described area has been filed by the sole property owner with the City of Dilworth, Minnesota, and with the appropriate parties under Chapter 414, Minnesota Statutes Annotated. No objections to said annexation have been filed within the time permitted by law and the City Council of the City of Dilworth has determined it to be in the best interests of the municipality and the land affected.


Now, therefore, the City Council of the City of Dilworth does hereby adopt an ordinance of the annexation of the following described land to the City of Dilworth:

All that part of the South Half of the Southeast Quarter (S $\frac{1}{2}$ SE $\frac{1}{4}$ ) of Section Three (3), Township One Hundred Thirty-nine North (139N), Range Forty-eight West (48W) of the Fifth Principal Meridian, Clay County, Minnesota, described as follows:

All that part of the South Half of the Southeast Quarter (S $\frac{1}{2}$ SE $\frac{1}{4}$ ) of said Section Three (3) which lies south of a line which intercepts distances of 785.00 feet along both the East and West lines of said one-quarter, said intercepts being measured from the Southwest and Southeast corner of said one-quarter section, exclusive of highway right of way.

  
\_\_\_\_\_  
Gary Cowden, City Clerk

Dated: February 10, 1975

#28008  
STATE OF MINNESOTA  
DEPARTMENT OF STATE  
FILED  
APR 24 1975  
  
Secretary of State