

An Equal Opportunity Employer

Phone: 296-2428



STATE OF MINNESOTA  
MUNICIPAL COMMISSION

304 Capitol Square Building  
10th & Cedar Streets  
St. Paul, Minnesota 55101  
Jan. 24, 1975

Mrs. Thelma Swanson, Clk.-Treas.  
City Hall 885 Prentice  
Granite Falls, Minn. 56241

Re: Docket Number A-2676 Ordinance Number 74-4

Dear Sir:


The Minnesota Municipal Commission acknowledges receipt and filing of the above Ordinance and filing fee in accordance with Minnesota Statutes, Chapter 414 and the Rules of Procedure.

According to law, this annexation is final upon filing a copy of the ordinance with the Town Clerk, County Auditor and Secretary of State in addition to the Municipal Commission.

Please refer to the above docket and ordinance numbers in any future reference to this annexation.

Sincerely yours,

MUNICIPAL COMMISSION

  
Patricia D. Lundy  
Asst. Executive Secretary

PDL/mg

c.c. Secretary of State  
County Auditor  
Township  
Attorney  
Municipality

27614

CITY of GRANITE FALLS

STATE OF MINNESOTA

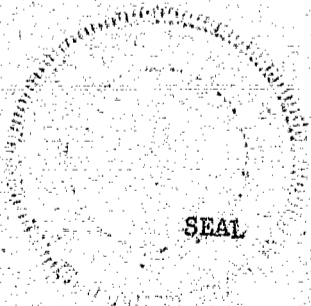
STATE OF MINNESOTA )  
COUNTIES OF YELLOW MEDICINE AND CHIPPEWA ) SS.  
CITY OF GRANITE FALLS )

I, the undersigned, being the duly qualified and acting Clerk of the City of Granite Falls, Minnesota, do hereby certify that I have carefully compared the attached copy of ORDINANCE NO. 74-4 with original thereof on file in my office and the same is a true and correct copy of the Ordinance adopted by the City Council at a regular meeting held on October 21, 1974. Second reading of said ORDINANCE NO. 74-4 was introduced by Alderman Eugene Braun, seconded by Alderman LuVerne Hansen and upon a vote being taken, the following members voted in favor thereof:

Mayor Elroy Burgeson  
Alderman Eugene Braun  
Alderman LuVerne Hansen  
Alderman Barbara Carlson

the following voted against the same: NONE. Absent: Alderman Eugene Gollmer.


Whereupon said ORDINANCE NO. 74-4 was declared passed and adopted this 21st day of October, 1974.



SEAL

  
Thelma Swenson, City Clerk

STATE OF MINNESOTA  
DEPARTMENT OF STATE  
FILED  
JAN 30 1975

  
Secretary of State

ORDINANCE 74-4  
AN ORDINANCE CONCERNING ANNEXATION

THE CITY OF GRANITE FALLS DO ORDAIN AS FOLLOWS:

That Granite Falls Holding Company, Granite Falls Improvement Inc., and James R. Diebold the sole owners of the property described in this Ordinance, have petitioned the City of Granite Falls for Annexation of the described property to the City of Granite Falls.

That the described land is unplatted, does not exceed 200 acres, that more than 60 days have past since filing of the Petition of Annexation, and that no objections have been received.

The City Council of the City of Granite Falls having determined that the Annexation will be to the best interest of the Municipality and of the territory affected, the following described land situated in the County of Chippewa, State of Minnesota, is declared annexed to the City of Granite Falls:

TRACT #1: All of the Northwest Quarter (NW $\frac{1}{4}$ ) and the Northeast Quarter (NE $\frac{1}{4}$ ) of Section Two (2), Township One Hundred Fifteen (115) North, Range Thirty-Nine (39) West, lying Northerly of the Northerly right of way line of the Chicago, Milwaukee, St. Paul, and Pacific Railroad as now established in said Section Two (2), containing 28.37 acres, more or less.

TRACT #2: The Southeast Quarter (SE $\frac{1}{4}$ ) of Section Thirty-Five (35), Township One Hundred Sixteen (116) North, Range Thirty-Nine (39) West; except the West Six Hundred Sixty (660) feet thereof and except the North Six Hundred Sixty (660) feet thereof, containing 89.41 acres, more or less.

TRACT #3: The West Half of the Southwest Quarter (W $\frac{1}{2}$  of SW $\frac{1}{4}$ ) of Section Thirty-Six (36), Township One Hundred Sixteen (116) North, Range Thirty-Nine (39) West, lying Northerly of Chippewa County Highway #38, as now laid out and maintained; except the Northerly Six Hundred Sixty (660) feet of the Northwest Quarter of the Southwest Quarter (NW $\frac{1}{4}$  of SW $\frac{1}{4}$ ) of said Section Thirty-Six (36), Township One Hundred Sixteen (116) North, Range Thirty-Nine (39) West, containing 50.6 acres, more or less.

Adopted by the City Council this 21st day of October, 1974.

attest:

Helma J. Jernigan  
City Clerk

E. Roy Ferguson  
Mayor

STATE OF MINNESOTA  
DEPARTMENT OF STATE

FILED  
JAN 30 1975

John Anderson Howe  
Secretary of State

# 27614