

An Equal Opportunity Employer

Phone: 296-2428



STATE OF MINNESOTA
MUNICIPAL COMMISSION

304 Capitol Square Building
10th & Cedar Streets
St. Paul, Minnesota 55101

July 15, 1974

Amended

Mr. Wallace Mitchell, Clerk
City Hall
Chatfield, Minnesota 55923

Re: Docket Number A-2561 } Ordinance Number 196
A-2617 } 188

Dear Sir:

The Minnesota Municipal Commission acknowledges receipt and filing of the above Ordinance and filing fee in accordance with Minnesota Statutes, Chapter 414 and the Rules of Procedure.

According to law, this annexation is final upon filing a copy of the ordinance with the Town Clerk, County Auditor and Secretary of State in addition to the Municipal Commission.

Please refer to the above docket and ordinance numbers in any future reference to this annexation.

Sincerely yours,

MUNICIPAL COMMISSION

Patricia D. Lundy

Patricia D. Lundy
Asst. Executive Secretary

PDL/mg

c.c. Secretary of State
County Auditor
Township
Attorney
Municipality

26982

An Equal Opportunity Employer

Phone: 296-2428



STATE OF MINNESOTA
MUNICIPAL COMMISSION

304 Capitol Square Building
10th & Cedar Streets
St. Paul, Minnesota 55101
July 15, 1974

Mr. Wallace Mitchell, Clerk
City Hall
Chatfield, Minnesota 55923

Re: Docket Number A-2561 Ordinance Number 190
Amending Ordinance No. 189

Dear Sir:

The Minnesota Municipal Commission acknowledges receipt and filing of the above Ordinance and filing fee in accordance with Minnesota Statutes, Chapter 414 and the Rules of Procedure.

According to law, this annexation is final upon filing a copy of the ordinance with the Town Clerk, County Auditor and Secretary of State in addition to the Municipal Commission.

Please refer to the above docket and ordinance numbers in any future reference to this annexation.

Sincerely yours,

MUNICIPAL COMMISSION

A handwritten signature in cursive script, appearing to read "Pat Lundy".

Patricia D. Lundy
Asst. Executive Secretary

PDL/mg

c.c. Secretary of State
County Auditor
Township
Attorney
Municipality

Chatfield



MAYOR
Rex Harwood

CITY CLERK
Wallace Mitchell

COUNCILMEN
Gerald Halloran
E. A. Boedeker
Margaret Perkins
Kenneth McRae
Willard Eppen

OFFICE OF THE MAYOR

CHATFIELD, MINNESOTA 55923

23 July 1974

This is to certify that the enclosed are exact and true copies of Ordinance No. 188 and amended by Ordinance No. 190 as recorded in the Ordinance book of the City of Chatfield.

Ordinance No. 188 annexes certain lands south of the City into the City and Ordinance No. 190 amends Ordinance No. 188.

I, Wallace Mitchell, duly appointed Clerk of the City of Chatfield, do certify that the above is exact and correct.

Wallace Mitchell

Wallace Mitchell, City Clerk

A-2561
Chatfield

JUN 27 1974

A-2561

ORDINANCE NO. 190

AN ORDINANCE AMENDING ORDINANCE NO. 188 OF THE CITY OF CHATFIELD, MINNESOTA, ENTITLED AN ORDINANCE ANNEXING CERTAIN LANDS TO THE CITY OF CHATFIELD, MINNESOTA.

The Council of the City of Chatfield, Minnesota, does ordain:

Section 1. That the description of the lands set forth in part (b) of Section 1 of Ordinance No. 188 of the City of Chatfield, Minnesota, shall be, and the same is hereby, amended to read as follows:

That part of the northwest quarter of the southeast quarter of Section 5, Township 104 north, Range 11 west, lying northeasterly of the southeasterly extension of Winona Street and Trunk Highway 52, excepting therefrom beginning at a point on the east line of the west half of the southeast quarter of Section 5, Township 104 north, Range 11 west, 1795.1 feet north of the southeast corner of said West half, thence continuing north on said east line 186.48 feet, thence west at right angles 125 feet, thence south at right angles 100 feet, thence southeasterly 152.03 feet to the point of beginning.

Section 2. That in all other respects, except as expressly modified, altered, or amended by Section 1 of this ordinance, Ordinance No. 188 of the City of Chatfield, Minnesota, is hereby ratified and declared to be in full force and effect.

Adopted by the Council of the City of Chatfield, Minnesota, this 8th day of July 1974.

Per. Harwood
Mayor

ATTEST: William Mitchell
City Clerk

#26982
STATE OF MINNESOTA
DEPARTMENT OF STATE
FILED
JUL 22 1974
Allen J. Edvall
Secretary of State

Ordinance No. 188

AN ORDINANCE ANNEXING CERTAIN LANDS TO THE CITY
OF CHATFIELD, MINNESOTA.

WHEREAS, all of the owners of the hereinafter described lands and real estate have duly petitioned the Council of the City of Chatfield, Minnesota, for the annexation of said lands to said city;


NOW, THEREFORE, The Council of the City of Chatfield, Minnesota, does ordain:

Section 1. That the following described lands and real estate, lying and being in the County of Fillmore, and State of Minnesota, shall be, and the same are hereby, annexed to the City of Chatfield, Minnesota, viz:


- (a) Beginning at a point south 65 degrees east 548 feet from the northwest corner of the southeast quarter of Section 5, Township 104 North, Range 11 west, thence south 28 degrees 35 minutes west 529 feet to the center line of U. S. Highway No. 52, thence north 87 degrees 25 minutes east 630 feet in the center of said Highway No. 52, thence north 45 degrees east 258 feet, thence north 65 degrees west 615 feet to the place of beginning, containing 4.6 acres, Fillmore County, Minnesota.
- (b) That part northeast of the public highway which connects the south end of Winona Street of the City of Chatfield of the northwest quarter of the southeast quarter of Section 5, Township 104 north, Range 11 west, except the following described parcel, to-wit: Beginning at a point on the east line of the northwest quarter of the southeast quarter of said Section 5 a distance of 1795.1 feet north as measured along said east line from the south line of said Section 5, said point also being in the northerly right of way line of a gravel road, thence continuing along said east line a distance of 186.48 feet; thence west at right angles a distance of 125 feet, thence south a distance of 100 feet to the northerly right of way of said gravel road; thence southeasterly along said northerly right of way line a distance of 152.03 feet to the point of beginning, and except to State.
- (c) That part of the south half of Section 5, Township 104 north, Range 11 west, described as follows: Commencing at a point 533 feet south by 65 degrees east from the northwest corner of the southeast quarter of said Section 5 for a place of beginning, and running thence south by 48 degrees and 45 minutes west 718.7 feet, thence north by 87 degrees and 25 minutes east 300 feet, thence north by 28 degrees and 35 minutes east 529.5 feet, thence north by 65 degrees west 15 feet to the place of beginning; excepting from the above described parcel of land so much thereof which lies northeasterly of that certain parcel of land described as follows: Commencing at a point which is south 32 degrees and 45 minutes east and 2.48 chains from the center post at the center of Section 5, Township 104 north, Range 11 west, and running south 45 degrees west 6.40 chains, thence north 45 degrees west 1.13 chains, thence south 43 degrees and 45 minutes west 4.84 chains, thence south 47 degrees and 30 minutes east 1.56 chains, thence south 18 degrees east 4 chains, thence south 46 degrees east 8.63 chains, thence north 45 degrees east 17.67 chains, thence north 58 degrees and 30 minutes west 13.74 chains to the point of beginning.

Section 2. That on the effective date hereof said lands and real estate hereby annexed to said City of Chatfield shall become, and thereafter remain, a part of said city as effectually as if the same had been originally a part thereof.

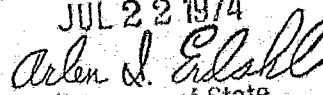
Adopted by the Council of the City of Chatfield, Minnesota, this
17th day of June, 1974.


Mayor

ATTEST:


City Clerk

(35c)

26982
STATE OF MINNESOTA
DEPARTMENT OF STATE
FILED
JUL 22 1974

Secretary of State