

An Equal Opportunity Employer

Phone: 296-2428



STATE OF MINNESOTA
MUNICIPAL COMMISSION

304 Capitol Square Building
10th & Cedar Streets
St. Paul, Minnesota 55101

May 10, 1974

Mr. Keith Selleck, Clerk
City Hall
Pine City, Minnesota 55063

Re: Docket Number A-2481 Ordinance Number received
11-30-73
Pine City Develop. Corp. Annex.

Dear Sir:


The Minnesota Municipal Commission acknowledges receipt and filing of the above Ordinance and filing fee in accordance with Minnesota Statutes, Chapter 414 and the Rules of Procedure.

According to law, this annexation is final upon filing a copy of the ordinance with the Town Clerk, County Auditor and Secretary of State in addition to the Municipal Commission.

Please refer to the above docket and ordinance numbers in any future reference to this annexation.

Sincerely yours,

MUNICIPAL COMMISSION


Patricia D. Lundy
Asst. Executive Secretary

PDL/mg

c.c. Secretary of State
County Auditor
Township
Attorney
Municipality

26792

ORDINANCE ANNEXING CERTAIN LANDS TO THE VILLAGE OF PINE CITY

WHEREAS, it appears that on September 6, 1973, all of the owners of the following described land filed a Petition with the Minnesota Municipal Commission for the annexation of the following described land to the Village of Pine City:

All that part of the Northwest Quarter of Northeast Quarter (NW $\frac{1}{4}$ of NE $\frac{1}{4}$) of Section Twenty-eight (28), Township Thirty-nine (39), Range Twenty-one (21) lying East of the Northern Pacific Railway, Pine County, Minnesota.

West 350 feet of the Northeast Quarter of Northeast Quarter (NE $\frac{1}{4}$ of NE $\frac{1}{4}$) except the North 500 feet and the South 33 feet, Section Twenty-eight (28), Township Thirty-nine (39), Range Twenty-one (21), Pine County, Minnesota.

The Southeast Quarter of the Southwest Quarter (SE $\frac{1}{4}$ of SW $\frac{1}{4}$) of Section Twenty-one (21), Township Thirty-nine (39), Range Twenty-one (21) lying East of the right-of-way of Interstate Highway #35 and the Southwest Quarter of the Southeast Quarter (SW $\frac{1}{4}$ of SE $\frac{1}{4}$) of Section Twenty-one (21), Township Thirty-nine (39), Range Twenty-one (21) lying West of the railroad right-of-way, and subject to Highway #61, Pine County, Minnesota.

All that part of the Northwest Quarter of the Northeast Quarter (NW $\frac{1}{4}$ of NE $\frac{1}{4}$) lying West of the Northern Pacific Railway Company right-of-way, the Northeast Quarter of the Northwest Quarter (NE $\frac{1}{4}$ of NW $\frac{1}{4}$) and the East 10 acres of the Northwest Quarter of the Northwest Quarter (NW $\frac{1}{4}$ of NW $\frac{1}{4}$), all in Section Twenty-eight (28), Township Thirty-nine (39), Range Twenty-one (21) less Highway #35 right-of-way and subject to highway easements.

It appearing that the same is unincorporated land abutting the Village of Pine City, is unplatted, and does not exceed 200 acres;

It appearing that more than 60 days after the filing of said Petition have elapsed and no written objections to the petition annexation have been filed with the Minnesota Municipal Commission and with the Village of Pine City;

It is hereby determined that the petition^{AND} annexation will be to the best interests of the Village of Pine City and of the territory affected;

NOW THEREFORE the Village Council of the Village of Pine City does ordain as follows:

Section 1. That the following described land is hereby annexed to the Village of Pine City pursuant to Statute

in such case made and provided:


All that part of the Northwest Quarter of Northeast Quarter (NW $\frac{1}{4}$ of NE $\frac{1}{4}$) of Section Twenty-eight (28), Township Thirty-nine (39), Range Twenty-one (21) lying East of the Northern Pacific Railway, Pine County, Minnesota.

West 350 feet of the Northeast Quarter of Northeast Quarter (NE $\frac{1}{4}$ of NE $\frac{1}{4}$) except the North 500 feet and the South 33 feet, Section Twenty-eight (28), Township Thirty-nine (39), Range Twenty-one (21), Pine County, Minnesota


The Southeast Quarter of the Southwest Quarter (SE $\frac{1}{4}$ of SW $\frac{1}{4}$) of Section Twenty-one (21), Township Thirty-nine (39), Range Twenty-one (21) lying East of the right-of-way of Interstate Highway #35 and the Southwest Quarter of the Southeast Quarter (SW $\frac{1}{4}$ of SE $\frac{1}{4}$) of Section Twenty-one (21), Township Thirty-nine (39), Range Twenty-one (21) lying West of the railroad right-of-way and subject to Highway #61, Pine County, Minnesota.

All that part of the Northwest Quarter of the Northeast Quarter (NW $\frac{1}{4}$ of NE $\frac{1}{4}$) lying West of the Northern Pacific Railway Company right-of-way, the Northeast Quarter of the Northwest Quarter (NE $\frac{1}{4}$ of NW $\frac{1}{4}$) and the East 10 acres of the Northwest Quarter of the Northwest Quarter (NW $\frac{1}{4}$ of NW $\frac{1}{4}$), all in Section Twenty-eight (28), Township Thirty-nine (39), Range Twenty-one (21) less Highway #35 right-of-way and subject to highway easements.

Section 2. This annexation shall become final upon filing of a copy of this Ordinance with the Minnesota Municipal Commission, the Town Clerk of the Town of Pokegama, the County Auditor of the County of Pine, and the Secretary of State of the State of Minnesota, and upon the passage and publication of this Ordinance.

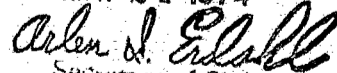

Wm. M. Challeen, Sr.
Mayor

Attest:


Keith Selleck, Clerk

#26792
STATE OF MINNESOTA
DEPARTMENT OF STATE
FILED

MAY 21 1974


Secretary of State