

An Equal Opportunity Employer

Phone: 296-2428



STATE OF MINNESOTA
MUNICIPAL COMMISSION

304 Capitol Square Building
10th & Cedar Streets
St. Paul, Minnesota 55101
Jan. 18, 1974

Mr. Herb Lilja, Clk.-Treas.
City Hall
Delano, Minnesota 55328

Re: Docket Number A-2316 Ordinance Number 141

Dear Sir:

The Minnesota Municipal Commission acknowledges receipt and filing of the above Ordinance and filing fee in accordance with Minnesota Statutes, Chapter 414 and the Rules of Procedure.

According to law, this annexation is final upon filing a copy of the ordinance with the Town Clerk, County Auditor and Secretary of State in addition to the Municipal Commission.

Please refer to the above docket and ordinance numbers in any future reference to this annexation.

Sincerely yours,

MUNICIPAL COMMISSION

A handwritten signature in cursive script that reads "Patricia D. Lundy".

Patricia D. Lundy
Asst. Executive Secretary

PDL/mg

c.c. Secretary of State
County Auditor
Township
Attorney
Municipality

RECEIVED

JAN 23 1974
SECRETARY OF STATE
CORPORATION DIVISION

26159

ORDINANCE NO. 141

AN ORDINANCE PROVIDING FOR ANNEXATION OF CERTAIN LAND ABUTTING THE VILLAGE UPON PETITION OF ALL OF THE OWNERS OF SUCH LAND

THE VILLAGE COUNCIL OF DELANO, MINNESOTA, ORDAINS:

Section 1. That pursuant to a petition by all of the owners of certain property comprising less than two hundred (200) acres, legally described as follows:


Commencing at a point which is 476 feet East and 153 feet North of the Northwest corner of Lot "L" of Lot 5, said Lot 5 lying in the East Half of the Northwest Quarter and the West Half of the Northeast Quarter of Section 11, Township 118, Range 25; thence North 62 feet; thence North-easterly to a point in the center of the public highway as now established (said highway being known as Buffalo Street) which is $237\frac{1}{2}$ feet North of the North line of said Lot "L" of Lot 5; thence Southeasterly along the center line of said road to a point which is 153 feet North of the North line of said Lot "L" of Lot 5; thence Westerly parallel with the North line of said Lot "L" of said Lot 5, 374.2 feet to beginning,

the village council has unanimously determined that it is to the best interest of the village and to the best interest of the property to be annexed that it be annexed.

Section 2. The tract hereinbefore described is, by this Ordinance, declared to be annexed to the Village of Delano, Minnesota.

Section 3. This Ordinance shall take effect upon its passage and publication, and upon the filing of a copy of this Ordinance with the Municipal Commission of the State of Minnesota, the County Auditor of Wright County, and the Secretary of State of the State of Minnesota.


ADOPTED THIS 20th day of November, 1972.



Cornelius J. VanLith - Mayor

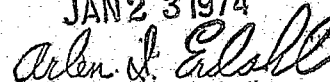
By Ambrose Huncha - Mayor Pro tem

ATTESTED:


Herb Lilja - Clerk

#26159
STATE OF MINNESOTA
DEPARTMENT OF STATE
FILED

JAN 23 1974


Arlen J. Edsall
Secretary of State