



286  
Phone: 321-2428

STATE OF MINNESOTA  
MUNICIPAL COMMISSION

304 Capitol Square Building  
10th & Cedar Streets  
St. Paul, Minnesota 55101

Aug. 28, 1973

Evangelina Keesling, Clerk  
Village Hall  
Dodge Center, Minnesota

Re: Docket Number A-2369 Ordinance Number 97

Dear Sir:

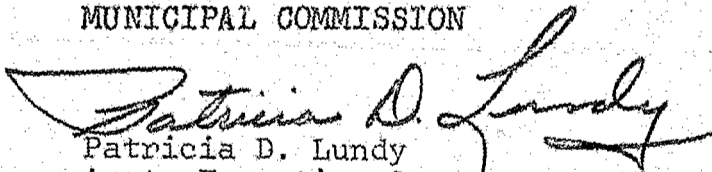
The Minnesota Municipal Commission acknowledges receipt and filing of the above Ordinance and filing fee in accordance with Minn. Statutes, Chapter 414 and the Rules of Procedure.

According to law, this annexation is final upon filing a copy of the ordinance with the Town Clerk, County Auditor and Secretary of State in addition to the Municipal Commission.

Please refer to the above docket and ordinance numbers in any future reference to this annexation.

Sincerely yours,

MUNICIPAL COMMISSION

  
Patricia D. Lundy  
Asst. Executive Secretary

PDL/mg

c.c. Secretary of State  
County Auditor  
Township  
Attorney  
Municipality

25642

*Dodge Center 4.23.69*

ORDINANCE NO. 27

APR 30 1973

AN ORDINANCE EXTENDING THE CORPORATE LIMITS OF THE VILLAGE OF DODGE CENTER TO INCLUDE CERTAIN UNINCORPORATED UNPLATTED LAND NOT EXCEEDING 200 ACRES IN AREA ABUTTING UPON THE VILLAGE LIMITS.

WHEREAS, a certain petition requesting annexation of the territory hereinafter described was duly presented to the Council on the 13th day of March, 1973; and

WHEREAS, the quantity of land embraced within the area described in the petition and bounded as described is approximately 95 acres of unplatted land, no part of which is included within the limits of an incorporated city, village, or borough; and

WHEREAS, the petition was signed by all owners; and

WHEREAS, no objections to the annexation have been received from the Town Board, the County Board, or the governing body of any municipality whose boundaries abut upon the boundaries of the land to be annexed; and

WHEREAS, a Resolution of the Township Board of Ashland Township consenting to said annexation has been filed with the Village Clerk; and

WHEREAS, the land described in the petition abuts upon the village limits at the South boundary thereof;

The Council of the Village of Dodge Center, Minnesota, ordains:

Section 1. The Village Council hereby determines (1) that the annexation will be to the best interests of the Village and of the territory affected; (2) that the territory described herein abuts upon the Village limits and is urban or suburban in character; and (3) that none of said territory is now included within the limits of any city, village, or borough.

Section 2. Territory Annexed. The corporate limits of the Village are hereby extended to include the unplatted land described as follows and the same is hereby annexed to and included within the Village as effectually as if it had originally been a part thereof:

- A. Commencing at the Northwest corner of the Northwest Quarter (NW<sup>1</sup>/<sub>4</sub>) in Section Three (3), Township One Hundred Six (106) North of Range Seventeen (17) West, thence running South Three Hundred and Ninety (390) feet, thence East Four Hundred and Forty six (446) feet, thence North Sixty (60) feet, thence East Two hundred and fourteen (214) feet, thence North Three hundred and thirty (330) feet, thence West Six Hundred and Sixty (660) feet, to the place of beginning, containing 5.61 acres, more or less.

B. Beginning at the Northeast corner of the West Half of the Northwest Quarter (NW 1/4), Section Three (3), Township One Hundred Six (106) North of Range Seventeen (17) West, thence West Forty (40) rods, thence South Twenty (20) rods, thence East Forty (40) rods, thence North Twenty (20) rods, to the place of beginning, containing five acres more or less.

C. The East Half (E 1/2) of the Northwest Quarter (NW 1/4) of Section Three (3); and that part of the Northeast Quarter (NE 1/4) lying West of the Chicago and Great Western Railroad in Section Three (3), Township One Hundred Six (106) North of Range Seventeen (17) West.

All in Dodge County, Minnesota.

Section 3. Zoning District. Said annexed territory shall be in the Industrial District.

Section 4. Filing. The village clerk is hereby directed to file certified copies of this ordinance with the Minnesota Municipal Commission, the Secretary of State and the County Auditor.

Section 5. Effective Date. This ordinance takes effect upon its passage and publication and the filing of the certified copies as directed in Section 3.

Adopted by the Council this 26<sup>th</sup> day of April, 1973.

Wm. A. Herdlin  
MAYOR

Attent:

St. Caroline Keeshing  
Clerk

# 25642  
STATE OF MINNESOTA  
DEPARTMENT OF STATE  
FILED  
SEP 11 1973  
Arlen J. Erdahl  
Secretary of State


STATE OF MINNESOTA

COUNTY OF DODGE

VILLAGE OF DODGE CENTER

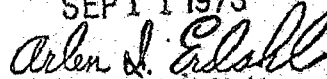
I, the undersigned, being the duly qualified and acting Clerk of the Village of Dodge Center, Minnesota, hereby certify that I have carefully compared the attached and foregoing copy of Ordinance No. 97 with the original thereof on file in my office and the same is a full, true and complete copy thereof.

Witness, my hand officially as such Clerk and seal of the Village this 26th day of April, 1973.

  
Village Clerk  
Village of Dodge Center, Minnesota

25642  
STATE OF MINNESOTA  
DEPARTMENT OF STATE  
FILED

SEP 11 1973

  
Secretary of State

*Dodge Center*

LAW OFFICES OF  
**LEROY O. TENGWALL**  
DODGE CENTER, MINN. 55927  
WEST CONCORD, MINN. 55985

REPLY TO:  
Dodge Center  
July 20, 1973

TELEPHONES: DODGE CENTER 374-6355  
WEST CONCORD 527-2251

Secretary of State  
State Capitol  
St. Paul, Minnesota

Re: Village of Dodge Center

Dear Sirs:

I enclose herewith certified copy of Ordinance No. 98  
Annexing certain lands to the Village of Dodge Center, as  
required by Statute.

Very truly yours,

*Leroy O. Tengwall*

Leroy O. Tengwall

25642

LOT/sj  
Encl.

THURSDAY, MAY 17, 1973

Dodge Center Star-Record,  
Dodge Center, Minnesota

## Ordinance 98

AN ORDINANCE EXTENDING THE CORPORATE LIMITS OF THE VILLAGE OF DODGE CENTER TO INCLUDE CERTAIN UNINCORPORATED UNPLATTED LAND NOT EXCEEDING 200 ACRES IN AREA ABUTTING UPON THE VILLAGE LIMITS.

WHEREAS, a certain petition requesting annexation of the territory hereinafter described was duly presented to the Council on the 13th Day of March, 1973; and

WHEREAS, the quantity of land embraced within the area described in the petition and bounded as described is approximately 95 acres of unplatted land, no part of which is included within the limits of an incorporated city, village, or borough; and

WHEREAS, the petition was signed by all owners; and

WHEREAS, no objections to the annexation have been received from the Town Board, the County Board, or the governing body of any municipality whose boundaries abut upon the boundaries of the land to be annexed; and

WHEREAS, a Resolution of the Township Board of Ashland Township consenting to said annexation has been filed with the Village Clerk; and

WHEREAS, the land described in the petition abuts upon the village limits at the South boundary thereof;

The Council of the Village of Dodge Center, Minnesota, ordains:

Section 1. The Village Council hereby determines (1) that the annexation will be to the best interests of the Village and of the territory affected; (2) that the territory described herein abuts upon the Village limits and is urban or suburban in character, and (3) that none of said territory is included within the limits of any

city, village, or borough.

**Section 2. Territory Annexed.** The corporate limits of the Village are hereby extended to include the unplatted land described as follows and the same is hereby annexed to and included within the Village as effectually as if it had originally been a part thereof:

A. Commencing at the Northwest corner of the Northwest Quarter (NW 1/4) in Section Three (3), Township One Hundred Six (106) North of Range Seventeen (17) West, thence running South Three Hundred and Ninety (390) feet, thence East Four Hundred and Forty six (446) feet, thence North Sixty (60) feet, thence East Two hundred and fourteen (214) feet, thence North Three hundred and thirty (330) feet, thence West Six hundred and Sixty (660) feet, to the place of beginning, containing 5.61 acres, more or less.

B. Beginning at the Northeast corner of the West Half of the Northwest Quarter (W 1/2 NW 1/4), Section Three (3), township One hundred six (106) North of Range Seventeen (17) West, thence West Forty (40) rods, thence South Twenty (20) rods, thence East Forty (40) rods, thence North twenty (20) rods, to the place of beginning, containing five acres more or less.

C. The East Half (E 1/2) of the Northwest Quarter (NW 1/4) of Section Three (3); and that part of the Northeast Quarter (NE 1/4) lying West of the Chicago and Great Western Railroad in Section Three (3), township One Hundred Six (106) North of Range Seventeen (17) West.

All in Dodge County, Minnesota.

**Section 3. Zoning District.** Said annexed territory shall be in the Industrial District.

**Section 4. Filing.** The village clerk is hereby directed to file certified copies of this ordinance with the Minnesota Municipal Commission, the Secretary of State and the County Auditor.

**Section 5. Effective Date.** This ordinance takes effect upon its passage and publication and the filing of the certified copies as directed in Section 3.

Adopted by the Council this 26th day of April, 1973.


/s/ Wm. A. Henslin  
Mayor

Attest:  
Evangeline Keesling  
Clerk

STATE OF MINNESOTA  
COUNTY OF HOTON  
VILLAGE OF DODGE CENTER

I, the undersigned, being the duly qualified and acting Clerk of the Village of Dodge Center, Minnesota, hereby certify that I have carefully compared the attached and foregoing copy of Ordinance No. 98 with the original thereof on file in my office and the same is a full, true and complete copy thereof.

Witness, my hand officially as such Clerk and seal of the Village  
this 26th day of April, 1973.

  
Village Clerk  
Village of Dodge Center, Minnesota

# 25642  
Filed as # 2  
# 97 by  
Municipal  
Commission