



Phone: 221-2428

STATE OF MINNESOTA
MUNICIPAL COMMISSION

304 Capitol Square Building
10th & Cedar Streets
St. Paul, Minnesota 55101

Aug. 23, 1973

Mr. T. N. Weeks, Clk.-Treas.
City Hall
Windom, Minnesota 56101

Re: Docket Number A-2418 Ordinance Number 258

Dear Sir:

The Minnesota Municipal Commission acknowledges receipt and filing of the above Ordinance and filing fee in accordance with Minn. Statutes, Chapter 414 and the Rules of Procedure.

According to law, this annexation is final upon filing a copy of the ordinance with the Town Clerk, County Auditor and Secretary of State in addition to the Municipal Commission.

Please refer to the above docket and ordinance numbers in any future reference to this annexation.

Sincerely yours,

MUNICIPAL COMMISSION

Howard L. Kaibel, Jr.
Executive Secretary

HLK/mg


c.c. Secretary of State
County Auditor
Township
Attorney
Municipality

25631

STATE OF MINNESOTA }
COUNTY OF COTTEWOOD } ss

I, the undersigned, being the duly qualified and acting City Clerk of the City of Winton, Cottonwood County, Minnesota, hereby certify that I have carefully compared the attached and foregoing with the original thereof on file and on record in my office and find the same to be a full, true and complete copy of Ordinance 25B of the City of Winton, Minnesota; that said ordinance had its first reading on April 3, 1973; that it had its second reading and passage on June 5, 1973 and that it was duly published in the Cottonwood County Citizen, the official newspaper of the City of Winton, on June 13, 1973; that under the City Charter the City of Winton said ordinance became effective immediately upon its passage and publication as above set forth; that attached hereto and made a part hereof is a copy of the same annexed by said ordinance.

WITNESS my hand and the seal of said City this 10th day of June, 1973.



City Clerk

(10-1)

AN ORDINANCE EXTENDING THE CORPORATE LIMITS OF THE CITY OF WINDOM TO INCLUDE CERTAIN UNINCORPORATED UNPLATTED LAND ABUTTING UPON THE CITY LIMITS.

WHEREAS, a certain petition dated April 3, 1973 requesting annexation of the territory hereinafter described was duly presented to the Council on the 17th day of April 1973.

WHEREAS, the quantity of land embraced within the area described in the petition and bounded as described is approximately 20 acres of unplatted land, no part of which is included within the limits of any incorporated city, village or borough; and

WHEREAS, the petition was signed by all of the owners of the described property; and

WHEREAS, under date of April 17, 1973 the Town Board of Great Bend Township approved of said petition and elected not to exercise its right to enter objections to said annexation; and

WHEREAS, the boundaries of the land to be annexed do not abut upon the boundaries of any other municipality; and

WHEREAS, the land described in the petition abuts upon the city limits at the North boundary thereof;

BE IT ORDAINED BY THE CITY OF WINDOM, MINNESOTA AS FOLLOWS:

Section 1. The City Council hereby determines (1) that the annexation will be to the best interests of the City and of the territory affected; (2) that the territory described herein abuts upon the city limits and is urban or suburban in character; and (3) that none of said territory is now included within the limits of any city, village or borough.

Section 2. Territory annexed. The corporate limits of the city are hereby extended to include the platted and unplatted land described as follows and the same is hereby annexed to and included within the city as effectually as if it had originally been a part thereof:

Part of the South One-Half of the Southwest Quarter of Section 24, Township 105, Range 36 described as follows:

Beginning at the point of intersection of the Northwesterly right-of-way line of Trunk Highway #60 and the Northeasterly right-of-way line of Trunk Highway #71; thence running

- (1) North $50^{\circ} 23'$ East on and along the North-westerly right-of-way line of Trunk Highway #60 a distance of 416 feet to a point marked by an iron stake; thence running
- (2) North $39^{\circ} 37'$ West a distance of 225 feet to a point marked by an iron stake; thence running
- (3) North $50^{\circ} 23'$ East a distance of 4 feet to a point marked by an iron stake; thence running
- (4) North $39^{\circ} 46'$ West a distance of 468.80 Feet to a point marked by an iron stake; thence running
- (5) North $39^{\circ} 46'$ West on and along the last described course a distance of 159 feet to a point marked by an iron stake; thence running
- (6) North $16^{\circ} 10'$ West a distance of 401.59 feet to a point marked by an iron stake on the North line of the South Half of the Southwest Quarter of said Section 24; thence running
- (7) East on and along the North line of the South Half of the Southwest Quarter of said Section 24 a distance of 712.40 feet to a point marked by an iron stake; thence running

DDH096

(8) South 38° 10' 20" East a distance of 727.34 feet to a point which is 150 feet from the center line of Trunk Highway #60, being the most Southerly point of Tract conveyed to Percy C. Enge, Henry L. Banal and Eiler D. Frederiksen by deed dated November 5, 1953 and recorded in Book 86 of Deeds, Page 412; thence running

(9) North 50° 23' East on and along a line parallel with and distant 150 feet Northwesterly of the center line of Trunk Highway #60 a distance of 229 feet, more or less to the East line of the Southwest Quarter of Section 24, Township 105, Range 36; thence running

(10) South on and along the East line of the Southwest Quarter of the said Section 24, to the Southeasterly right-of-way line of Trunk Highway #60; thence running

(11) Southwesterly on and along the Southeasterly right-of-way line of Trunk Highway #60 to the point of intersection with the South line of the Southwest Quarter of said Section 24; thence running


(12) West on and along the South line of the Southwest Quarter of said Section 24 to a point due South of the point of beginning; thence running

(13) North to the Point of Beginning, containing 20 acres more or less.

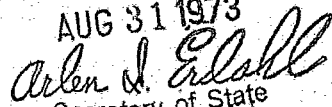
Section 3. Filing. The city clerk is hereby directed to file certified copies of this ordinance with the Minnesota Municipal Commission, the Great Bend Town Clerk, the Secretary of State and the County Auditor.

Section 4. Effective date. This ordinance takes effect upon its passage and publication and the filing of the Certified copies as directed in Section 3.

Passed by the Council this 5th Day of June 1973.


Wes Lee, Mayor

Attest: 
T. N. Weeks, City Clerk

#25631
STATE OF MINNESOTA
DEPARTMENT OF STATE
FILED
AUG 31 1973

Secretary of State

1st Reading: April 3, 1973
2nd Reading: June 5, 1973
Published: June 13, 1973