



1796  
Phone: 221-2420

STATE OF MINNESOTA  
MUNICIPAL COMMISSION

304 Capitol Square Building  
10th & Cedar Streets  
St. Paul, Minnesota 55101  
Aug. 23, 1973

Mr. Philip R. Cuno, Clk.-Treas.  
City Hall  
Red Lake Falls, Minnesota 56750

Re: Docket Number A-2218 Ordinance Number 141

Dear Sir:

The Minnesota Municipal Commission acknowledges receipt and filing of the above Ordinance and filing fee in accordance with Minn. Statutes, Chapter 414 and the Rules of Procedure.

According to law, this annexation is final upon filing a copy of the ordinance with the Town Clerk, County Auditor and Secretary of State in addition to the Municipal Commission.

Please refer to the above docket and ordinance numbers in any future reference to this annexation.

Sincerely yours,

MUNICIPAL COMMISSION

Patricia D. Lundy  
Asst. Executive Secretary

PDL/mg

c.c. Secretary of State  
County Auditor  
Township  
Attorney  
Municipality

25618

ORDINANCE #141

AN ORDINANCE FOR THE PURPOSE OF ANNEXING CERTAIN  
REAL ESTATE TO THE CITY OF RED LAKE FALLS.

The City Council of Red Lake Falls do ordain as follows:

SECTION I.

The city council hereby determines :

- (1) That the annexation will be to the best interests of the city and of the territory affected;
- (2) that the territory described herein abuts upon the city limits and is about to develop as an urban area; and
- (3) that none of the said territory is now included within the limits of any city, village, or borough.

SECTION II.

TERRITORY ANNEXED: The corporate limits of the city are hereby extended to include the unplatted land described as follows:

Twenty acres more or less, located in the Northeast Quarter of the Northwest Quarter (NE $\frac{1}{4}$ NW $\frac{1}{4}$ ) of Section Twenty-seven (27) in Township One Hundred Fifty-one (151) North of Range Forty-four (44) West of the Fifth Principal Meridian, described by metes and bounds as follows: Beginning at a point at the intersection of the South line of 8th Street and the West line of Chicago Avenue, as now laid out according to the plat thereof in the office of the Register of Deeds, thence south along said west line of Chicago Avenue a distance of 939 feet, thence west at right angles a distance of 928 feet, thence north at right angles a distance of 939 feet to the south line of said 8th Street, thence east along said south line to the point of beginning.


and the same is hereby annexed to and included within the city as effectually as if it had originally been a part thereof.


SECTION III.

FILING: The city clerk is hereby directed to file certified copies of this ordinance with the Minnesota Municipal Commission, the Secretary of State, and the County Auditor.


SECTION IV.

EFFECTIVE DATE: This ordinance takes effect upon its passage and publication and the filing of the certified copies as directed in Section III.

  
Roger Eckstein, President

  
Vaughn R. Thorfinnson, Mayor

ATTEST:

  
Phillip R. Cuno, Clerk

1st Reading: April 2, 1973

2nd Reading: May 7, 1973

3rd Reading: May 21, 1973

Approved by Mayor: May 21, 1973

Published: June 6, 1973

#25618  
STATE OF MINNESOTA  
DEPARTMENT OF STATE  
FILED  
AUG 31 1973  
*Robert J. Edsall*  
Secretary of State