



Phone: 224-2428

STATE OF MINNESOTA  
MUNICIPAL COMMISSION

304 Capitol Square Building  
10th & Cedar Streets  
St. Paul, Minnesota 55101  
Aug. 23, 1973

Mr. S. C. Gesko, Jr., Clk.-Treas.  
City Hall  
Anoka, Minnesota 55303

Re: Docket Number A-2401 Ordinance Number 495

Dear Sir:

The Minnesota Municipal Commission acknowledges receipt and filing of the above Ordinance and filing fee in accordance with Minn. Statutes, Chapter 414 and the Rules of Procedure.

According to law, this annexation is final upon filing a copy of the ordinance with the Town Clerk, County Auditor and Secretary of State in addition to the Municipal Commission.

Please refer to the above docket and ordinance numbers in any future reference to this annexation.

Sincerely yours,

MUNICIPAL COMMISSION

*Howard L. Kaibel, Jr.*  
Howard L. Kaibel, Jr.  
Executive Secretary

HLK/mg

c.c. Secretary of State  
County Auditor  
Township  
Attorney  
Municipality

25607

FROM THE  
MANAGER'S  
OFFICE

PHONE 421-6630  
A.C. 612

C  
I  
T  
Y  
o  
f  
A  
N  
O  
K  
A  
M  
I  
N  
N  
E  
S  
O  
T  
A

ZIP CODE  
55303

Anoka

May 9, 1973


Mr. Joseph L. Donovan  
Secretary of State  
State of Minnesota  
State Capitol  
St. Paul, Minnesota 55101

Dear Sir:

Please find enclosed an ordinance passed by the City of Anoka on October 4, 1971 and which became effective 30 days after its publication on October 8th. Said ordinance annexes 323.36 acres of land which the City of Anoka purchased from the State of Minnesota. This parcel lies north of the Anoka Senior High School, and between North 7th Avenue and the Railroad. The delay in notification of all appropriate jurisdictions and agencies was due to an oversight.

It is our understanding that, since the City of Anoka is sole owner of all property involved, no public hearing will be necessary. With the filing of copies of this ordinance to all appropriate State Agencies (enumerated below), the property is herewith annexed to the City of Anoka.

Very truly yours,

  
S. C. Gesko, Jr.  
City Manager-Clerk

SCG/ek  
CC/ State Municipal Commission  
Ramsey Township Clerk  
Grow Township Clerk  
Anoka County Auditor

CITY OF ANOKA

ORDINANCE NO. 495

AN ORDINANCE ANNEXING TO THE CITY OF ANOKA CERTAIN UN-PLATTED LANDS SITUATED IN SECTION THIRTY (30), TOWNSHIP THIRTY-TWO (32) NORTH, RANGE TWENTY-FOUR (24) WEST, GROW TOWNSHIP, AND IN SECTION TWENTY-FIVE (25), TOWNSHIP THIRTY-TWO (32) NORTH, RANGE TWENTY-FIVE (25) WEST, RAMSEY TOWNSHIP, ANOKA COUNTY, MINNESOTA.

The Commission of the City of Anoka do ordain as follows:

Section 1. The City of Anoka, Minnesota, is the owner of the lands hereinafter described, which lands comprise a contiguous tract of land abutting the present territorial limits of the City of Anoka. The following lands are situated in Grow Township, Anoka County, Minnesota, and are described as follows:

The Southwest Quarter (SW $\frac{1}{4}$ ), and the Southwest Quarter of the Northwest Quarter (SW $\frac{1}{4}$  of NW $\frac{1}{4}$ ) of Section Thirty (30), Township Thirty-two (32) North, Range Twenty-four (24) West.

The following lands are situated in Ramsey Township, Anoka County, Minnesota, and are described as follows:

Government Lots One (1) and Two (2), Section Twenty-five (25), Township Thirty-two (32) North, Range Twenty-five (25) West.

Section 2. The lands described in Section 1 hereof constitute a contiguous tract of land comprising approximately 323.36 acres.

Section 3. The Commission of the City of Anoka hereby determines that the lands described in Section 1 are owned by the City of Anoka, abut the present territorial limits of the City of Anoka, and are hereby annexed, added to and made a part of the City of Anoka, Minnesota, as effectually as if they had originally been a part thereof.

Section 4. This Ordinance shall be in force and effect thirty (30) days from the date of publication and after the filing of a certified copy hereof with the Municipal Commission of the State of Minnesota, the Clerk of the Town of Ramsey, the Clerk of the Town of Grow, the Anoka County Auditor and the Secretary of State of the State of Minnesota.

Introduced: September 20, 1971  
Adopted: October 4, 1971  
Published: October 8, 1971

ELLIOTT PEROVICH  
Mayor

ATTEST:

S. C. Gesko, Jr.  
City Manager-Clerk

abcdefghijklmnopqrstuvwxy

Published in Anoka Co. Union  
Oct. 8, 1971

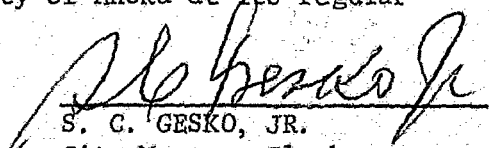
I hereby certify that the above Ordinance is a true and correct copy passed by the Commission of the City of Anoka at its regular meeting, October 4, 1971.

May 7, 1973

# 25607  
STATE OF MINNESOTA  
DEPARTMENT OF STATE  
FILED

AUG 31 1973

Arlen J. Edsall  
Secretary of State

  
S. C. GESKO, JR.  
City Manager-Clerk

CITY OF ANOKA

ORDINANCE NO. 495

AN ORDINANCE ANNEXING TO THE CITY OF ANOKA CERTAIN UN-PLATTED LANDS SITUATED IN SECTION THIRTY (30), TOWNSHIP THIRTY-TWO (32) NORTH, RANGE TWENTY-FOUR (24) WEST, GROW TOWNSHIP, AND IN SECTION TWENTY-FIVE (25), TOWNSHIP THIRTY-TWO (32) NORTH, RANGE TWENTY-FIVE (25) WEST, RAMSEY TOWNSHIP, ANOKA COUNTY, MINNESOTA.

The Commission of the City of Anoka do ordain as follows:

Section 1. The City of Anoka, Minnesota, is the owner of the lands hereinafter described, which lands comprise a contiguous tract of land abutting the present territorial limits of the City of Anoka. The following lands are situated in Grow Township, Anoka County, Minnesota, and are described as follows:

The Southwest Quarter (SW $\frac{1}{4}$ ), and the Southwest Quarter of the Northwest Quarter (SW $\frac{1}{4}$  of NW $\frac{1}{4}$ ) of Section Thirty (30), Township Thirty-two (32) North, Range Twenty-four (24) West.

The following lands are situated in Ramsey Township, Anoka County, Minnesota, and are described as follows:

Government Lots One (1) and Two (2), Section Twenty-five (25), Township Thirty-two (32) North, Range Twenty-five (25) West.

Section 2. The lands described in Section 1 hereof constitute a contiguous tract of land comprising approximately 323.36 acres.

Section 3. The Commission of the City of Anoka hereby determines that the lands described in Section 1 are owned by the City of Anoka, abut the present territorial limits of the City of Anoka, and are hereby annexed, added to and made a part of the City of Anoka, Minnesota, as effectually as if they had originally been a part thereof.

Section 4. This Ordinance shall be in force and effect thirty (30) days from the date of publication and after the filing of a certified copy hereof with the Municipal Commission of the State of Minnesota, the Clerk of the Town of Ramsey, the Clerk of the Town of Grow, the Anoka County Auditor and the Secretary of State of the State of Minnesota.

Introduced: September 20, 1971  
Adopted: October 4, 1971  
Published: October 8, 1971

ELLIOTT PEROVICH  
Mayor

ATTEST:

S. C. Gesko, Jr.  
City Manager-Clerk

abcdefghijklmnopqrstuvwxy

Published in Anoka Co. Union  
Oct. 8, 1971

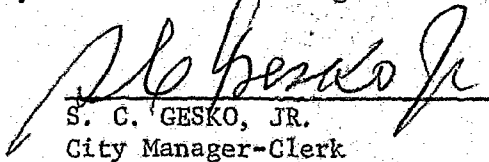
I hereby certify that the above Ordinance is a true and correct copy passed by the Commission of the City of Anoka at its regular meeting, October 4, 1971.

May 7, 1973

# 25607  
STATE OF MINNESOTA  
DEPARTMENT OF STATE  
FILED

AUG 31 1973

Allen J. Edsall  
Secretary of State

  
S. C. GESKO, JR.  
City Manager-Clerk