



Phone 221-2420

STATE OF MINNESOTA
MUNICIPAL COMMISSION

304 Capitol Square Building
10th & Cedar Streets
St. Paul, Minnesota 55101

July 13, 1973

Verna Lemmage, Clk.-Treas.
Village Hall
Rockford, Minnesota 55373

Re: Docket Number A-2349 Ordinance Number 23

Dear Sir:

The Minnesota Municipal Commission acknowledges receipt and filing of the above Ordinance and filing fee in accordance with Minn. Statutes, Chapter 414 and the Rules of Procedure.

According to law, this annexation is final upon filing a copy of the ordinance with the Town Clerk, County Auditor and Secretary of State in addition to the Municipal Commission.

Please refer to the above docket and ordinance numbers in any future reference to this annexation.

Sincerely yours,

MUNICIPAL COMMISSION

Howard L. Kaibel, Jr.
Howard L. Kaibel, Jr.
Executive Secretary

HLK/mg

c.c. Secretary of State
County Auditor
Township
Attorney
Municipality

25404

ORDINANCE No. 23

AN ORDINANCE PROVIDING FOR ANNEXATION OF CERTAIN LAND ABUTTING THE VILLAGE UPON PETITION OF ALL OF THE OWNERS OF SUCH LAND

THE VILLAGE COUNCIL OF ROCKFORD, MINNESOTA, ORDAINS:

Section 1. That pursuant to a petition by all of the owners of certain property comprising less than two hundred (200) acres, legally described as follows:

A tract of land in the Northwest Quarter of Section 29, Township 119, Range 24, described as follows: Begin at the intersection of the Westerly line of High Street in the Village of Rockford and the center line of State Highway No. 55; thence Northeasterly along the Westerly line of said High Street, 925.5 feet to the intersection of the Westerly line of High Street and the East line of the Northwest Quarter of Section 29; thence North along the East line of said Northwest Quarter 32 feet to a point; thence Westerly 1323 feet to a point 919.6 feet South of the North line of said Northwest Quarter, for the point of beginning; thence North 919.6 feet to the North line of said Northwest Quarter, thence West on the North line of said Northwest Quarter for 822.7 feet to a point which is 494 feet East of Northwest corner of said section, thence South 332.2 feet to the center line of said Trunk Highway No. 55, thence Southeasterly along the center line of said Trunk Highway to a point which is directly South of the point of beginning, thence North to point of beginning, except said highway;

ALSO, Southwest Quarter of Southwest Quarter of Section 20, Township 119, Range 24,


the village council has unanimously determined that it is to the best interest of the village and to the best interest of the property to be annexed that it be annexed by Ordinance under authority of M.S. 414.033 (5).

Section 2. The tract hereinbefore described is, by this Ordinance, declared to be annexed to the Village of Rockford, Minnesota.

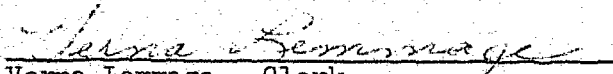
Section 3. This Ordinance shall take effect upon its passage and publication, and upon the filing of a copy of this Ordinance with the Municipal Commission of the State of Minnesota, the County Auditor of Wright County, and the Secretary of State of the State of Minnesota.

Dated this 12th day of February, 1973.

(SEAL)

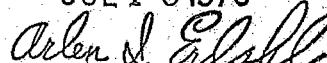

Vernon Vergin - Mayor

ATTEST:


Verna Lemmage - Clerk

#25404
STATE OF MINNESOTA
DEPARTMENT OF STATE
FILED

JUL 18 1973


Arlen J. Edsall
Secretary of State