



Phone: 221-2428

STATE OF MINNESOTA  
MUNICIPAL COMMISSION

304 Capitol Square Building  
10th & Cedar Streets  
St. Paul, Minnesota 55101

June 8, 1973

Mr. L. W. Mannion, Clk.-Treas.  
Municipal Bldg. 344 W. Main St.  
Marshall, Minnesota 56258

Re: Docket Number A-2387 Ordinance Number 510

Dear Sir:


The Minnesota Municipal Commission acknowledges receipt and filing of the above Ordinance and filing fee in accordance with Minn. Statutes, Chapter 414 and the Rules of Procedure.

According to law, this annexation is final upon filing a copy of the ordinance with the Town Clerk, County Auditor and Secretary of State in addition to the Municipal Commission.

Please refer to the above docket and ordinance numbers in any future reference to this annexation.

Sincerely yours,

MUNICIPAL COMMISSION

  
Howard L. Kaibel, Jr.  
Executive Secretary

HLK/mg

c.c. Secretary of State  
County Auditor  
Township  
Attorney  
Municipality

RECEIVED  
JUN 21 1973  
SECRETARY OF STATE  
CORPORATION DIVISION

25340

STATE OF MINNESOTA)  
                          : ss.  
COUNTY OF LYON        )

AFFIDAVIT OF MAILING  
ORDINANCE NO. 510

L. W. Mannion, being first duly sworn, deposes and says that he is the duly qualified and acting City Clerk of the City of Marshall, Minnesota.


That as such City Clerk the undersigned hereby certifies and attests that on the 24th day of April, 1973, he mailed certified conformed copies of Ordinance No. 510, being an ordinance extending the corporate limits of the City of Marshall to include certain unplatted lands not exceeding two hundred acres, which ordinance was duly adopted by the Common Council at a special meeting thereof held on the 23rd day of April, 1973, to each of the following:

State of Minnesota  
Municipal Commission  
304 Capitol Square Building  
10th and Cedar Streets  
St. Paul, Minnesota 55101

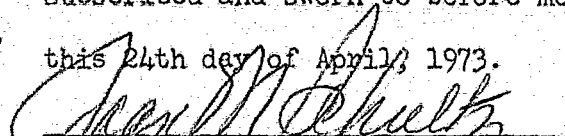
State of Minnesota  
Secretary of State  
St. Paul, Minnesota 55101

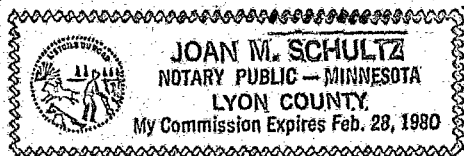
Mr. Wes Hendrickson  
County Auditor  
Court House  
Marshall, Minnesota 56258

Mr. Emil E. Doom  
Clerk, Lake Marshall Township  
Route 1  
Marshall, Minnesota 56258

  
L. W. Mannion  
City Clerk  
Marshall, Minnesota


Subscribed and sworn to before me  
this 24th day of April, 1973.

  
Notary Public



STATE OF MINNESOTA)  
                                  : ss.  
COUNTY OF LYON            )

The undersigned, being the duly qualified and acting City Clerk of the City of Marshall, Minnesota, a municipal corporation, and as such the custodian of the books and records of said City, hereby certifies and attests that the attached copy of Ordinance No. 510 duly adopted by the Common Council of the City of Marshall at a special meeting thereof, held on the 23rd day of April, 1973, is a true and correct copy of the original thereof, on file and of record in my office.

  
L. W. Mannion  
City Clerk  
Marshall, Minnesota

(SEAL)

#25340

ORDINANCE NO. 510

AN ORDINANCE EXTENDING THE CORPORATE LIMITS OF THE CITY OF MARSHALL TO INCLUDE CERTAIN TRACTS OR PARCELS OF LAND WHICH ARE BORDERED AT LEAST 60% BY THE MUNICIPALITY.

The Common Council of the City of Marshall do ordain as follows:

SECTION 1. The Common Council of the City of Marshall hereby determines and finds that the perimeter of the tract or parcel of land hereinafter described is bordered more than 60% by the City of Marshall, that the same is urban in character and is so conditioned as properly to be subject to city government.

SECTION 2. The corporate limits of said City are hereby extended to include the tract or parcel of land described as follows and the same is hereby annexed to and included within the City as effectually as if it had been originally a part thereof:

A part of the East One Quarter ( $E\frac{1}{4}$ ) of Section 9, Township 111 North, Range 41 West described as follows: Commencing at the center of said Section 9; thence South  $89^{\circ} 10' 30''$  East 1315.0 feet; thence south 30.0 feet to the true point of beginning; thence easterly on 1308.24 radius curve to the left 198.2 feet to the intersection with the east-west one-quarter line of said Section 9; thence east on said east-west one-quarter line to a point 345.0 feet west of the intersection of said one-quarter line with the southwest right of way line of the Chicago and Northwestern Railroad; thence north  $7^{\circ}$  west 125.0 feet; thence northeasterly on a 1308.24 radius curve to the left to the southwest right of way line of the Chicago and Northwestern Railroad at a point 299.0 feet northwesterly of the intersection of said right of way line with the east-west one-quarter line of said Section 9; thence north  $40^{\circ} 30'$  west along the southwesterly right of way line of the Chicago and Northwestern Railroad and being 50.0 feet southwesterly of the center of the main track to a point of intersection with the east line of the Northwest Quarter of the Northeast Quarter ( $NW\frac{1}{4}NE\frac{1}{4}$ ) of said Section 9; thence south to the point of beginning, containing 9.16 acres more or less.

SECTION 3. This ordinance shall be final and shall take effect and be in force from and after filing certified copy thereof with the Minnesota Municipal Commission, the Town Clerk of Lake Marshall Township, the County Auditor of Lyon County and the Secretary of State and from and after its passage and publication.

Passed and adopted this 23rd day of April , 1973.

THE COMMON COUNCIL

By *Sam Pommett*  
Mayor

ATTEST:

*D.W. Hann*  
City Clerk

Introduced on April 16, 1973.

Final passage on April 23, 1973.

# 25340  
STATE OF MINNESOTA  
DEPARTMENT OF STATE  
FILED

JUN 21 1973

*Arlen J. Erlahl*  
Secretary of State