



STATE OF MINNESOTA  
MUNICIPAL COMMISSION

304 Capitol Square Building  
10th & Cedar Streets  
St. Paul, Minnesota 55101

April 13, 1973

Mr. Orin Hollom, Clk.-Admin.  
Village Hall  
Grand Rapids, Minnesota 55744

Re: Docket Number A-2326 Ordinance Number 72-55

Dear Sir:


The Minnesota Municipal Commission acknowledges receipt and filing of the above Ordinance and filing fee in accordance with Minn. Statutes, Chapter 414 and the Rules of Procedure.

According to law, this annexation is final upon filing a copy of the ordinance with the Town Clerk, County Auditor and Secretary of State in addition to the Municipal Commission.

Please refer to the above docket and ordinance numbers in any future reference to this annexation.

Sincerely yours,

MUNICIPAL COMMISSION

  
Howard L. Kaibel, Jr.  
Executive Secretary

HLK/mg


c.c. Secretary of State  
County Auditor  
Township  
Attorney  
Municipality

25179

Village of Grand Rapids }  
County of Itasca } ss  
State of Minnesota }

I, O. M. Hollom, Village Clerk of the Village of Grand Rapids, Minnesota, do solemnly swear that the attached ordinance extending the corporate limits of the Village of Grand Rapids, Itasca County, Minnesota is a true and correct copy of an ordinance adopted at a Regular Village Council Meeting held on December 21, 1972.

Dated at Grand Rapids, Minnesota, this 23rd day of April, 1973.

  
O. M. Hollom  
Village Clerk

The following is an extract of the minutes of a Special Meeting of the Village Council of the Village of Grand Rapids, Minnesota, held on December 21, 1972.

"Councilman Virden introduced the following resolution and moved for its adoption:

RESOLUTION NO. 72-55

A RESOLUTION ADOPTING AN ORDINANCE EXTENDING THE CORPORATE LIMITS OF THE VILLAGE OF GRAND RAPIDS TO INCLUDE CERTAIN UNINCORPORATED PROPERTY OWNED BY AND ABUTTING UPON THE LIMITS OF THE VILLAGE

WHEREAS, the territory described below is not presently within the Corporate limits of any incorporated city, Village, or borough; and

WHEREAS, this territory abuts upon the corporate limits of the village at the East boundary thereof and is deemed to be urban in character; and

WHEREAS, this territory is owned in fee by the village;

The Village Council of Grand Rapids ordains:

Section 1. Territory Annexed. The corporate limits of the Village of Grand Rapids are hereby extended to include the unplatted property described as follows now owned by the Village of Grand Rapids, County of Itasca, State of Minnesota:

The Southeast Quarter of the Southwest Quarter (SE $\frac{1}{4}$  of SW $\frac{1}{4}$ ), the Southeast Quarter of the Southeast Quarter (SE $\frac{1}{4}$  of SE $\frac{1}{4}$ ) less the Easterly 660 feet thereof; the unplatted portion of Government Lot Six (6), except that part lying North of a line 300 feet South of the right-of-way of County Road 3; the Northwest Quarter of the Southeast Quarter (NW $\frac{1}{4}$  of SE $\frac{1}{4}$ ) the Southwest Quarter of the Southeast Quarter (SW $\frac{1}{4}$  of SE $\frac{1}{4}$ ), the West 691.25 feet of Government Lot Seven (7) lying South of Auditor's Subdivision Number Thirty-eight (38); all in Section Twenty-seven (27), Township Fifty-five (55) North of Range Twenty-five (25), West of the Fourth (4th) Principal Meridian. According to the Government survey thereof, on file and of record in the office of the Register of Deeds of said county and state.

Section 2. Filing. The village clerk is directed to file certified copies of this ordinance with the Secretary of State, the County Auditor of the county in which the property is located, and the Minnesota Municipal Commission.

Section 3. Effective Date of Annexation. This ordinance takes effect upon its passage and publication and the filing of certified copies as directed in Section 2.

Adopted by the Village Council of the Village of Grand Rapids, Minnesota, December 21, 1972.

Attest:

O. M. Hollom, Clerk

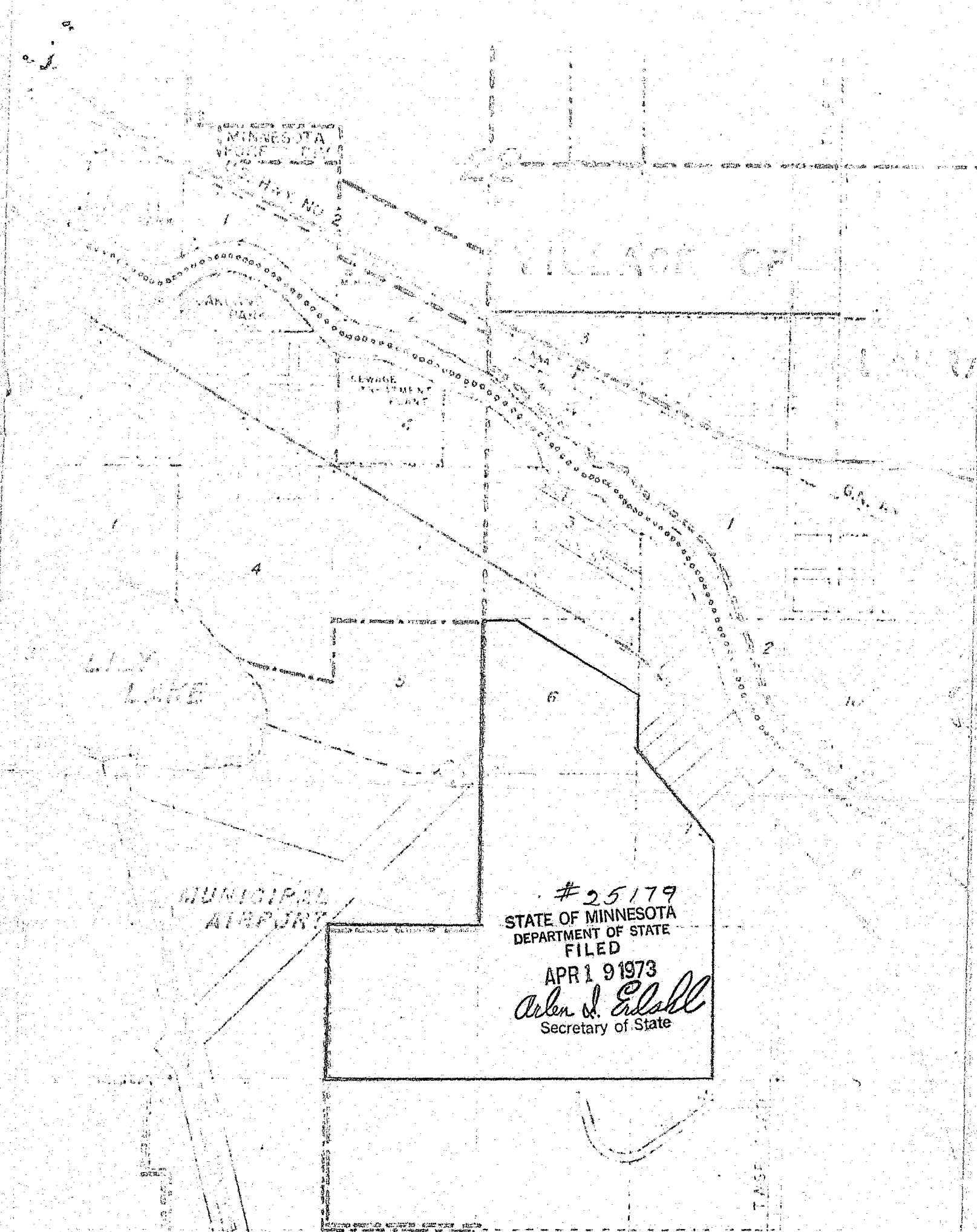
*Dawn J. Jabala*  
Deputy

Approved:

*Robert K. Horn*  
Robert K. Horn, Mayor

Councilman Dufner seconded the foregoing resolution and upon roll call the following voted in favor thereof: Horn, Virden, Dufner, Kastner; the following voted against same: None, Whereby the resolution was duly passed and adopted."

#25179  
STATE OF MINNESOTA  
DEPARTMENT OF STATE  
FILED  
APR 19 1973  
*Arlen J. Edall*  
Secretary of State



MINNESOTA  
STATE DEPARTMENT OF AGRICULTURE

MAP NO. 2

APRIL 1973

LEWIS  
STATION

LAKE

MUNICIPAL  
AIRPORT

# 25179  
STATE OF MINNESOTA  
DEPARTMENT OF STATE  
FILED

APR 19 1973

*Arden J. Erdahl*  
Secretary of State

PLATE