



396  
Phone: 221-2428

STATE OF MINNESOTA  
MUNICIPAL COMMISSION

304 Capitol Square Building  
10th & Cedar Streets  
St. Paul, Minnesota 55101

March 9, 1973

Mr. Edward G. Hayuk, Clerk  
City Hall 250 Miller Ave.  
White Bear Lake, Minnesota 55118

Re: Docket Number A-2251 Ordinance Number 538

Dear Sir:


The Minnesota Municipal Commission acknowledges receipt and filing of the above Ordinance and filing fee in accordance with Minn. Statutes, Chapter 414 and the Rules of Procedure.

According to law, this annexation is final upon filing a copy of the ordinance with the Town Clerk, County Auditor and Secretary of State in addition to the Municipal Commission.

Please refer to the above docket and ordinance numbers in any future reference to this annexation.

Sincerely yours,

MUNICIPAL COMMISSION

  
Howard L. Kaibel, Jr.  
Executive Secretary

HLK/mg

c.c. Secretary of State  
County Auditor  
Township  
Attorney  
Municipality

25074  
RECEIVED

MAR 15 1973  
SECRETARY OF STATE  
CORPORATION DIVISION

ORDINANCE NO. 538

AN ORDINANCE ANNEXING LAND TO THE CITY OF WHITE BEAR LAKE, MINNESOTA WHICH IS COMPLETELY SURROUNDED BY LAND WITHIN THE MUNICIPAL LIMITS.

WHEREAS, the land hereinafter described is not included within the boundaries of any incorporated municipality, and

WHEREAS, said land is completely surrounded by land within the municipal boundaries of the City of White Bear Lake and is deemed to be urban in character, and

WHEREAS, the City Council feels that such annexation will be to the best interest of the City of White Bear Lake and of the affected territory.

NOW, THEREFORE, the Council of the City of White Bear Lake, Minnesota, does ordain:

1. That the following described land situated in Ramsey County, Minnesota, to-wit:

Beginning at the Northeast corner of Lot 090-41, Govt. Lot 2; thence Westerly along said lot to a point 621 feet plus; thence Southerly along the West 1/2 of the Southeast 1/4 of the Northwest 1/4 of Section 15, Township 30 North, Range 22 West for a distance of 408 feet; thence westerly along the South line of Northwest 1/4 of said Section 15 a distance of 150 feet, more or less, to the centerline of Birch Lake Boulevard North; thence Southerly along the centerline of Birch Lake Boulevard North to the West line of Lot 150-41, Govt. Lot 2, of said Section 15; thence Northerly along said lot line of said Section 15 for a distance of 540 feet, more or less, to the South line of Lot 100-41; thence Easterly along the South line of 100-41, Govt. Lot 2, of said Section 15 for a distance of 341.98 feet; thence Northerly along the West right-of-way line of Otter Lake Road for a distance of 280 feet to the point of beginning and there terminating.

be and the same is hereby annexed to the City of White Bear Lake, Minnesota.

2. That this Ordinance shall take effect and the annexation shall be deemed final after its passage, approval and publication and after a copy of such is filed with the Minnesota Municipal Commission, Ramsey County Auditor, Secretary of State of State of Minnesota and Clerk of Town of White Bear.

Passed by the Council of the City of White Bear Lake, Minnesota this  
8th day of August, 1972.

Dean L. Fenner s/s  
Dean L. Fenner - Mayor

Edward T. Butler s/s  
Edward T. Butler  
Chairman of the Council

ATTEST:


Edward G. Bayuk s/s  
Edward Bayuk, City Clerk

#25074  
STATE OF MINNESOTA  
DEPARTMENT OF STATE  
FILED

MAR 15 1973

*Arlen J. Edsall*  
Secretary of State

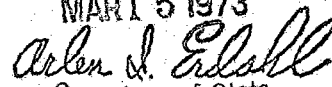
I, Edward G. Bayuk, the duly qualified and acting Clerk of the City of White Bear Lake, County of Ramsey, Minnesota, hereby certifies that the foregoing is a true and correct copy of an ordinance passed by the City Council on the 8th of August, 1972.

  
Edward G. Bayuk, City Clerk

#25074

STATE OF MINNESOTA  
DEPARTMENT OF STATE  
FILED

MAR 15 1973

  
Secretary of State