



Phone: 221-2428

STATE OF MINNESOTA
MUNICIPAL COMMISSION

304 Capitol Square Building
10th & Cedar Streets
St. Paul, Minnesota 55101
Nov. 10, 1972

Mr. L. A. Schroeder, Clk.-Treas.
Village Hall
Mountain Lake, Minnesota 56159

Re: Docket Number A-2259 Ordinance Number 112

Dear Sir:

The Minnesota Municipal Commission acknowledges receipt and filing of the above Ordinance and filing fee in accordance with Minn. Statutes, Chapter 414 and the Rules of Procedure.

According to law, this annexation is final upon filing a copy of the ordinance with the Town Clerk, County Auditor and Secretary of State in addition to the Municipal Commission.

Please refer to the above docket and ordinance numbers in any future reference to this annexation.

Sincerely yours,

MUNICIPAL COMMISSION

A handwritten signature in dark ink, appearing to read "H. L. Kaibel, Jr.".

Howard L. Kaibel, Jr.
Executive Secretary

HLK/mg

c.c. Secretary of State
County Auditor
Township
Attorney
Municipality

24630

ORDINANCE NO. 112

AN ORDINANCE RELATING TO ANNEXATION

The Village Council of Mountain Lake, Minnesota, ordains:

Section 1. Annexed Territory

The following-described territory is hereby annexed to the Village of Mountain Lake, County of Cottonwood, and State of Minnesota, to-wit:


All of Cornelius Penner's Subdivision, Cottonwood County, Minnesota, and other lands; all situated in Township of Midway, Cottonwood County, Minnesota, and being part of the North-Half ($N\frac{1}{2}$) of Southwest Quarter ($SW\frac{1}{4}$), of Section Thirty-Four (34), Township One Hundred Six (106), Range Thirty-Four (34), lying north of Chicago, St. Paul, Minneapolis and Omaha Railroad right-of-way, and all contained within the following boundaries and metes, to-wit:

Beginning at the northwest corner of said Southwest Quarter ($SW\frac{1}{4}$), this being the point of beginning; thence east along the north boundary line of said Southwest Quarter ($SW\frac{1}{4}$), to its intersection with the east boundary line of said Southwest Quarter ($SW\frac{1}{4}$); thence South along said east boundary line of said Southwest Quarter ($SW\frac{1}{4}$), to its intersection with the northerly right-of-way line of said Chicago, St. Paul, Minneapolis and Omaha Railroad; thence westerly along said Northerly right-of-way line, to its intersection with the west boundary line of said Southwest Quarter ($SW\frac{1}{4}$); thence north along the west boundary line of said Southwest Quarter ($SW\frac{1}{4}$), to the place of beginning.

Section 2. Effective Date


This Ordinance becomes effective on the date of its publication.

Passed by the Village Council, this 3rd day of October, 1972.

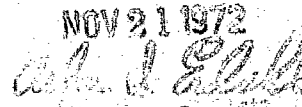

J. K. Redekop, Mayor.

(SEAL)

Attest:


L. A. Schroeder, Village Clerk

Published in the Mountain Lake Observer, on October 12th, 1972.

24630
STATE OF MINNESOTA
DEPARTMENT OF STATE
FILED
NOV 21 1972

Secretary of State

TO: Village Council
Village of Mountain Lake, Minnesota

The undersigned, being a majority of the property-owners,
and residents of the following-described tract, to-wit:

All of Cornelius Penner's Subdivision, Cottonwood County,
Minnesota, and other lands; all situated in Township 111 North,
Cottonwood County, Minnesota, and being part of the North-Half
(N $\frac{1}{2}$) of Southwest Quarter (SW $\frac{1}{4}$), of Section Thirty-four (34),
Township One Hundred Six (106), Range Thirty-Four (34), lying
north of the Chicago, St. Paul, Minneapolis and Omaha Railroad
right-of-way, and all contained within the following boundaries
and metes, to-wit:

Beginning at the northwest corner of said Southwest Quarter
(SW $\frac{1}{4}$), thence being the point of beginning; thence east along the
north boundary line of said Southwest Quarter (SW $\frac{1}{4}$), to its
intersection with the east boundary line of said Southwest
Quarter (SW $\frac{1}{4}$); thence South along said east boundary line of
said Southwest Quarter (SW $\frac{1}{4}$), to its intersection with the
northerly right-of-way line of said Chicago, St. Paul,
Minneapolis and Omaha Railroad; thence westerly along said
northerly right-of-way line, to its intersection with the west
boundary line of said Southwest Quarter (SW $\frac{1}{4}$); thence north
along the west boundary line of said Southwest Quarter (SW $\frac{1}{4}$),
to the place of beginning.

Containing approximately 42.5 acres; including abutting
roads and rights-of-way; which tract abuts upon the Village
of Mountain Lake, Minnesota.

do hereby petition for annexation to the Village of Mountain
Lake, a municipal corporation, in the County of Cottonwood,
State of Minnesota.

Respectfully Submitted,

Dated: September 5, 1972.

<u>Arnold H. Zwing</u>	<u>Alfred E. Rupp</u>
<u>Harold E. Erickson</u>	<u>Shella M. Rupp</u>
<u>James H. Erickson</u>	<u>John R. Rupp</u>
<u>Martin Bassant Wilson Rupp</u>	<u>Donald H. Rupp</u>
<u>Max Ann Stamm</u>	<u>Mary Dick</u>
<u>Ed. Schriber</u>	<u>Richard E. Dick</u>
<u>Mr. Fred Schriber</u>	<u>Lawrence Erickson</u>
<u>John Schriber</u>	<u>James W. Erickson</u>
<u>John Schriber</u>	<u>John Schriber</u>
<u>John Schriber</u>	<u>John Schriber</u>

Great Plains Gas Co.

John Schriber

John Schriber
John Schriber

Village of Mountain Lake,
Cottonwood County, Minnesota
By: John Schriber Mayor
By: John Schriber Clerk

STATE OF MINNESOTA
DEPARTMENT OF STATE
FILED
NOV 21 1972
Secretary of State