



STATE OF MINNESOTA  
MUNICIPAL COMMISSION

304 Capitol Square Building  
10th & Cedar Streets  
St. Paul, Minnesota 55101

Sept. 8, 1972

Mr. L. W. Mannion, Clk.-Treas.  
Municipal Building 344 W. Main St.  
Marshall, Minnesota

Re: Docket Number A-2206 Ordinance Number 488

Dear Sir:

(Amending Ordinance 488 of 7-14-72)

The Minnesota Municipal Commission acknowledges receipt and filing of the above Ordinance and filing fee in accordance with Minn. Session Laws 1969, Chapter 1146, Section 12 and the Rules of Procedure.

According to law, this annexation is final upon filing a copy of the ordinance with the Town Clerk, County Auditor and Secretary of State in addition to the Municipal Commission.

Please refer to the above docket and ordinance numbers in any future reference to this annexation.

Very truly yours,

MUNICIPAL COMMISSION

A handwritten signature in dark ink, appearing to read "H. Kaibel".

Howard L. Kaibel, Jr.  
Executive Secretary

BR/mg

c.c. Secretary of State  
County Auditor  
Township  
Attorney  
Municipality

24434

STATE OF MINNESOTA)  
COUNTY OF LYON ) ss.

AFFIDAVIT OF MAILING  
ORDINANCE NO. 488

L. W. Mannion, being first duly sworn, deposes and says that he is the duly qualified and acting City Clerk of the City of Marshall, Minnesota, a municipal corporation.


That as such Clerk the undersigned hereby certifies and attests that on the 13th day of July, 1972, he mailed certified conformed copies of Ordinance No. 488, being an ordinance extending the corporate limits of the City of Marshall to include certain lands not exceeding two hundred acres, which ordinance was duly adopted by the Common Council at a regular meeting thereof held on the 3rd day of July, 1972, to each of the following:

State of Minnesota  
Municipal Commission  
304 Capitol Square Building  
10th and Cedar Streets  
St. Paul, Minnesota 55101


State of Minnesota  
Secretary of State  
St. Paul, Minnesota

Board of Commissioners of Lyon County  
c/o Wes Hendrickson  
County Auditor  
Court House  
Marshall, Minnesota 56258

Township of Lake Marshall  
c/o Emil E. Doom, Clerk  
Route 1  
Marshall, Minnesota 56258


  
L. W. Mannion  
City Clerk  
Marshall, Minnesota

Subscribed and sworn to before me  
this 13th day of July, 1972.

  
Notary Public  
RUTH MORK  
Notary Public, Lyon County, Minnesota  
My Commission Expires Sept. 24, 1976

STATE OF MINNESOTA)  
COUNTY OF LYON . ) ss.

The undersigned, being the duly qualified and acting City Clerk of the City of Marshall, Minnesota, a municipal corporation, and as such the custodian of the books and records of said City, hereby certifies and attests that the attached copy of Ordinance No. 488 duly adopted by the Common Council of the City of Marshall at a regular meeting held on the 3rd day of July, 1972, is a true and correct copy of the original thereof, on file and of record in my office.

  
L. W. Mannion  
City Clerk  
Marshall, Minnesota

(SEAL)

ORDINANCE NO. 188

AN ORDINANCE EXTENDING THE CORPORATE LIMITS OF THE CITY OF MARSHALL TO INCLUDE CERTAIN UNPLATTED LAND NOT EXCEEDING TWO HUNDRED ACRES.

The Common Council of the City of Marshall do ordain as follows:

Section 1. A petition has been filed with the Common Council of the City of Marshall, Minnesota, by the sole owners of the following described real estate in the County of Lyon, State of Minnesota, to have such land included within the City of Marshall, Minnesota:

Commencing at the Northwest Quarter of Section 8, Township 111 North, Range 41 West, which is the point of beginning; thence easterly along the north line of said quarter section, on an assumed bearing of 88 degrees, 47 minutes east, a distance of 792.8 feet; thence south 00 degrees, 12 minutes east, a distance of 175 feet; thence south 57 degrees, 20 minutes west, a distance of 155 feet; thence south 00 degrees, 12 minutes east, a distance of 270 feet to the northwesterly right-of-way line of the Willmar-Sioux Falls Railroad (now Burlington-Northern Railroad); thence south 57 degrees, 20 minutes west on the northwesterly railroad right-of-way line to a point on the west section line of said Section 8, thence north 00 degrees, 12 minutes west along said section line 949.4 feet to the point of beginning.

Section 2. The quantity of land embraced within the foregoing description as bounded and described, is 13.12 acres, more or less.

Section 3. The Common Council hereby determines (1) that the annexation will be to the best interests of the City of Marshall, Minnesota, and of the territory affected; and (2) that the territory described herein abuts upon the City and is so conditioned as properly to be subjected to city government.

Section 4. Therefore, the City of Marshall, Minnesota, hereby ordains and declares that the property hereinbefore described be and the same are hereby annexed to, and included in, the City of Marshall, Minnesota, as effectually as if they had been originally a part thereof.

Section 5. This ordinance shall be final and shall take effect and be in force from and after filing a certified copy thereof with the Minnesota Municipal Commission, the Town Clerk of Lake Marshall Township, the County Auditor of Lyon County and the Secretary of State, and from and after its passage and publication.

Passed and adopted by the Common Council this 3rd day of July, 1972.

THE COMMON COUNCIL

By /s/ Sam Pomrantz  
Mayor

ATTEST:

/s/ L. W. Mannion  
City Clerk

Introduced on June 19, 1972.

Final Passage on July 3, 1972.

#24434  
STATE OF MINNESOTA  
DEPARTMENT OF STATE  
FILED  
SEP 18 1972  
Orlen J. Edsall  
Secretary of State