



STATE OF MINNESOTA
MUNICIPAL COMMISSION

304 Capitol Square Building
10th & Cedar Streets
St. Paul, Minnesota 55101

Feb. 11, 1972

Mr. L. W. Hannion, Clk.-Treas.
Municipal Bldg. 344 W. Main St.
Marshall, Minnesota

Re: Docket Number A-2108 Ordinance Number 467

Dear Sir:

The Minnesota Municipal Commission acknowledges receipt and filing of the above Ordinance and filing fee in accordance with Minn. Session Laws 1969, Chapter 1146, Section 12 and the Rules of Procedure.

According to law, this annexation is final upon filing a copy of the ordinance with the Town Clerk, County Auditor and Secretary of State in addition to the Municipal Commission.

Please refer to the above docket and ordinance numbers in any future reference to this annexation.

Very truly yours,

MUNICIPAL COMMISSION

A handwritten signature in cursive script that reads "Bruce Rasmussen".

Bruce Rasmussen
Executive Secretary


BR/mg

c.c. Secretary of State
County Auditor
Township
Attorney
Municipality

23590

STATE OF MINNESOTA)
 : ss.
COUNTY OF LYON)

The undersigned, being the duly qualified and acting City Clerk of the City of Marshall, Minnesota, a municipal corporation, and as such the custodian of the books and records of said City, hereby certifies and attests that the attached copy of Ordinance No. 467 duly adopted by the Common Council of the City of Marshall at a regular meeting thereof duly held on the 15th day of November, 1971, is a true and correct copy of the original thereof, on file and of record in my office.


L. W. Mannion
City Clerk
Marshall, Minnesota

(SEAL)

STATE OF MINNESOTA)
 : ss.
COUNTY OF LYON)

AFFIDAVIT OF MAILING
ORDINANCE NO. 467

L. W. Mannion, being first duly sworn, deposes and says that he is the duly qualified and acting City Clerk of the City of Marshall, Minnesota.


That as such City Clerk the undersigned hereby certifies and attests that on the 19th day of November, 1971, he mailed certified conformed copies of Ordinance No. 467, being an ordinance extending the corporate limits of the City of Marshall to include certain unplatted city owned lands not exceeding two hundred acres, which ordinance was duly adopted by the Common Council at a regular meeting held on the 15th day of November, 1971, to each of the following:

State of Minnesota
Municipal Commission
610 Capitol Square Building
10th and Cedar Streets
St. Paul, Minnesota 55101

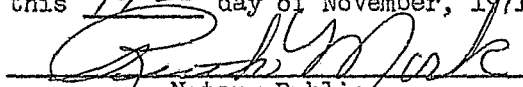
Mr. Wes Hendrickson
County Auditor
Court House
Marshall, Minnesota 56258

Mr. Emil E. Doom
Clerk, Lake Marshall Township
Route 1
Marshall, Minnesota

Secretary of State
State Capitol
St. Paul, Minnesota


L. W. Mannion
City Clerk
Marshall, Minnesota

Subscribed and sworn to before me
this ^{19th} day of November, 1971.


Notary Public

RUTH MORK
Notary Public, Lyon County, Minnesota
My Commission Expires Sept. 24, 1976

ORDINANCE NO. 467

AN ORDINANCE ANNEXING TO THE CITY OF MARSHALL CERTAIN LAND OWNED BY IT.

The Common Council of the City of Marshall do ordain as follows:

Section 1. The parcels of real estate hereinafter described which are owned by the City of Marshall and which abut on the corporate limits thereof, are hereby annexed to said City.

Section 2. Said real estate so annexed is located in the County of Lyon, State of Minnesota and is described as follows to-wit:

All that part of the East half (1/2) of Section 8, in Township 111 north, of Range 41 west of the Fifth Principal Meridian described as follows, to-wit: Beginning at the southwesterly corner of Lot 2, Block 5, of Eatros Place, an addition to the City of Marshall, Minnesota, according to the recorded plat thereof in the office of the Register of Deeds of Lyon County, Minnesota, thence Westerly on an extension of the south line of said Block 5 of Eatros Place a distance of 186 feet, thence South and parallel with the west line of Cheryl Avenue in said City of Marshall, a distance of 576 feet, running thence West at right angles to last line a distance of 180 feet as the true place of beginning; running thence West on a continuation of last line a distance of 66 feet; running thence North at right angles to last line and parallel with the west line of said Cheryl Avenue to the southeasterly right-of-way line of Minnesota Trunk Highway No. 23; running thence Northeasterly along the southeasterly right-of-way line of said Trunk Highway No. 23 to a point due North of the true place of beginning; and running thence South and parallel with the west line of said Cheryl Avenue to the true place of beginning.

Section 3. This ordinance shall take effect from and after its adoption and publication, and from and after a certified copy thereof has been filed with the Minnesota Municipal Commission, the Town Clerk of Lake Marshall Township, the County Auditor of Lyon County and the Secretary of State.

THE COMMON COUNCIL

By Alvin Tomm
Mayor

ATTEST:

L. W. Johnson
City Clerk

Introduced on November 1, 1971

Final passage on November 15, 1971

23590
STATE OF MINNESOTA
DEPARTMENT OF STATE
FILED
FEB 16 1972
Arden J. Edsall
Secretary of State