



Phone: 221-2428

STATE OF MINNESOTA
MUNICIPAL COMMISSION

304 Capitol Square Building
10th & Cedar Streets
St. Paul, Minnesota 55101
Dec. 10, 1971

Mr. W. E. Fahey, Clk.-Treas.
Box 528
Thief River Falls, Minnesota

Re: Docket Number A-2048 Ordinance Number 373

Dear Sir:

The Minnesota Municipal Commission acknowledges receipt and filing of the above Ordinance and filing fee in accordance with Minn. Session Laws 1969, Chapter 1146, Section 12 and the Rules of Procedure.

According to law, this annexation is final upon filing a copy of the ordinance with the Town Clerk, County Auditor and Secretary of State in addition to the Municipal Commission.

Please refer to the above docket and ordinance numbers in any future reference to this annexation.

Very truly yours,

MUNICIPAL COMMISSION

Bruce Rasmussen
Executive Secretary

BR/mg

c.c. Secretary of State
County Auditor
Township
Attorney
Municipality

23376

STATE OF MINNESOTA

COUNTY OF PENNINGTON

In The Matter Of The Petition)
Of Certain Freeholders For)
Annexation of Unincorporated)
and Unplatted Property to the)
City of Thief River Falls.)

TO THE CITY COUNCIL OF THE CITY OF THIEF RIVER FALLS:

Pursuant to the provisions of M.S.A. 414.033, Subd. 5
your Petitioners respectfully represent:

That they are all the owners of the following described
parcel of property situated in the County of Pennington and
State of Minnesota, to-wit:

A parcel of land which is part of Government
Lots Nine (9) and Eleven (11) of Section Thirty-five
(35), Township One Hundred Fifty-four (154) North,
Range Forty-three (43) West and Government Lots
Six (6), Seven (7) and Eight (8) of Section Two (2),
Township One Hundred Fifty-three (153) North, Range
Forty-three (43) West, bounded as follows:

Beginning at the point of intersection of the
centerline of Minnesota Trunk Highway #59 and the
section line common to said Sections Two (2) and Thirty-
five (35); thence northwesterly along the center line
of said Trunk Highway #59 a distance of 960.46'; thence
Northeasterly at right angles at 90° to said Highway
centerline a distance of 525'; thence southeasterly
along a line parallel to said Highway centerline a
distance of 1488.14' to said common section line;
thence East along said section line to the centerline
of the Red Lake River; thence easterly along said
centerline to an intersection with said common section
line; thence East along said section line to the north-
east corner of said Section Two (2); thence South along
the East line of said Section Two (2) to the southeast
corner of said Government Lot Six (6); thence West
along the South line of said Government Lots Six (6),
Seven (7) and Eight (8) to an intersection with the
centerline of Minnesota Trunk Highway #59; thence
northwesterly along said Highway centerline to the
point of beginning; excepting therefrom the South two
(2) rods of said Government Lots Six (6), Seven (7)
and Eight (8); containing 120 acres more or less.


That said parcel abuts upon the City of Thief River Falls
and is not included in any other municipality. That the
quantity of land embraced herein and proposed to be annexed
is less than One Hundred Twenty (120) acres.

That the undersigned owners of said property hereby
petition to the City Council of the City of Thief River Falls

to annex said property into the City limits of said City.

Dated July , 1971.



JACOB M. BARNICK

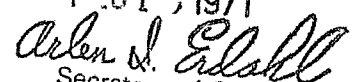

ANN C. BARNICK

COWGILL AGENCY, INC. By:


Its President

Its Secretary

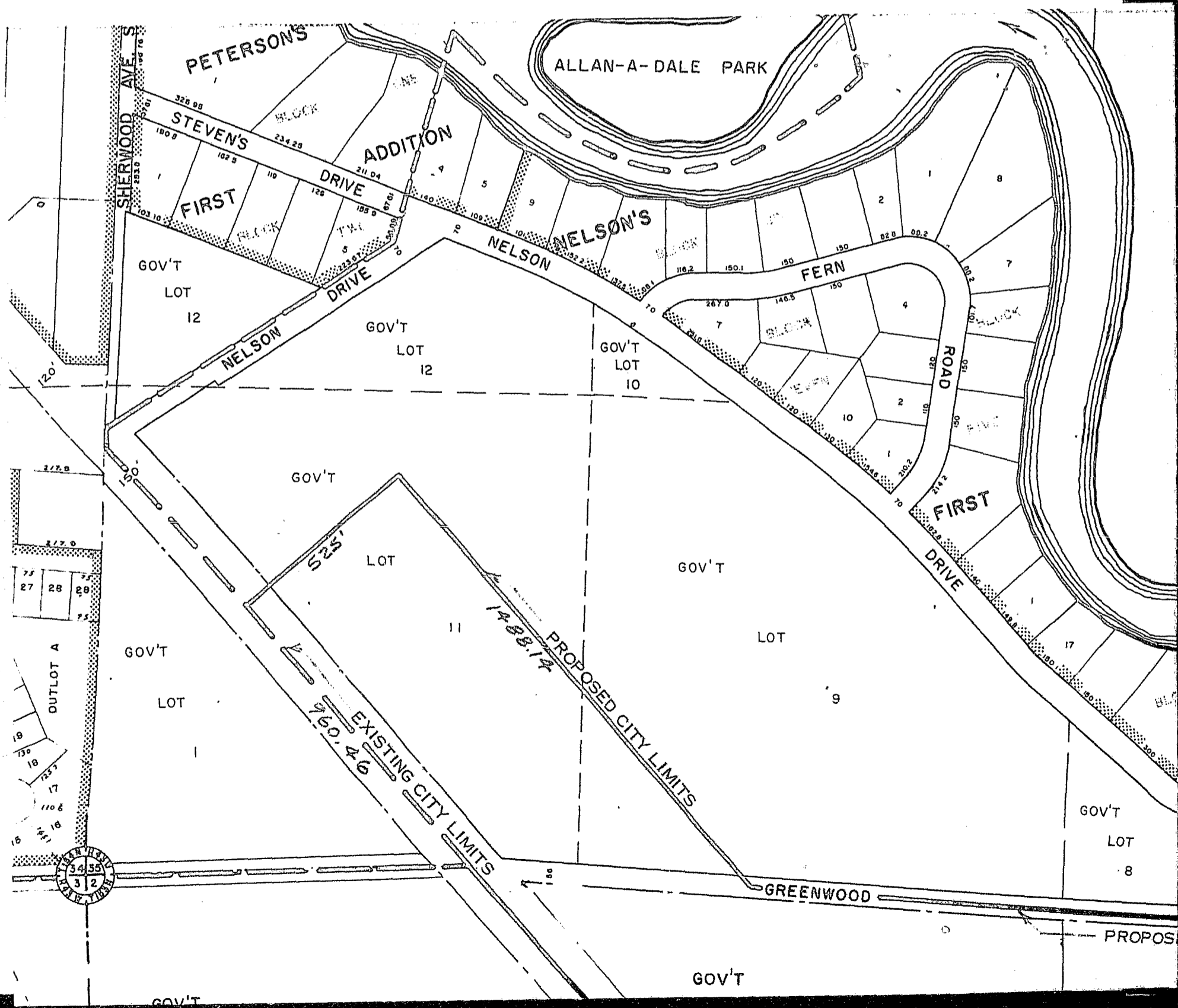


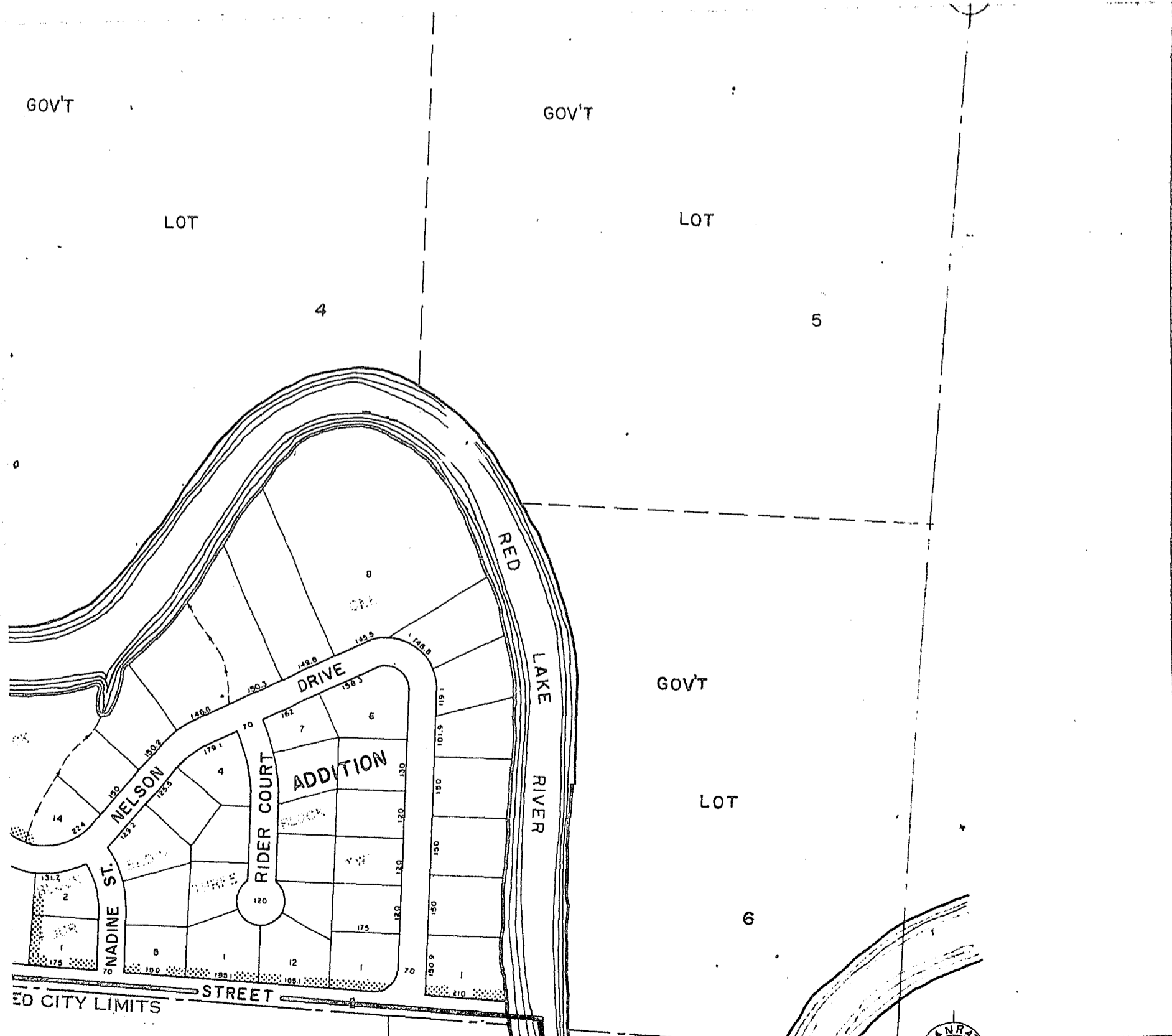
#23376
STATE OF MINNESOTA
DEPARTMENT OF STATE
FILED
DEC 1 1971

Secretary of State

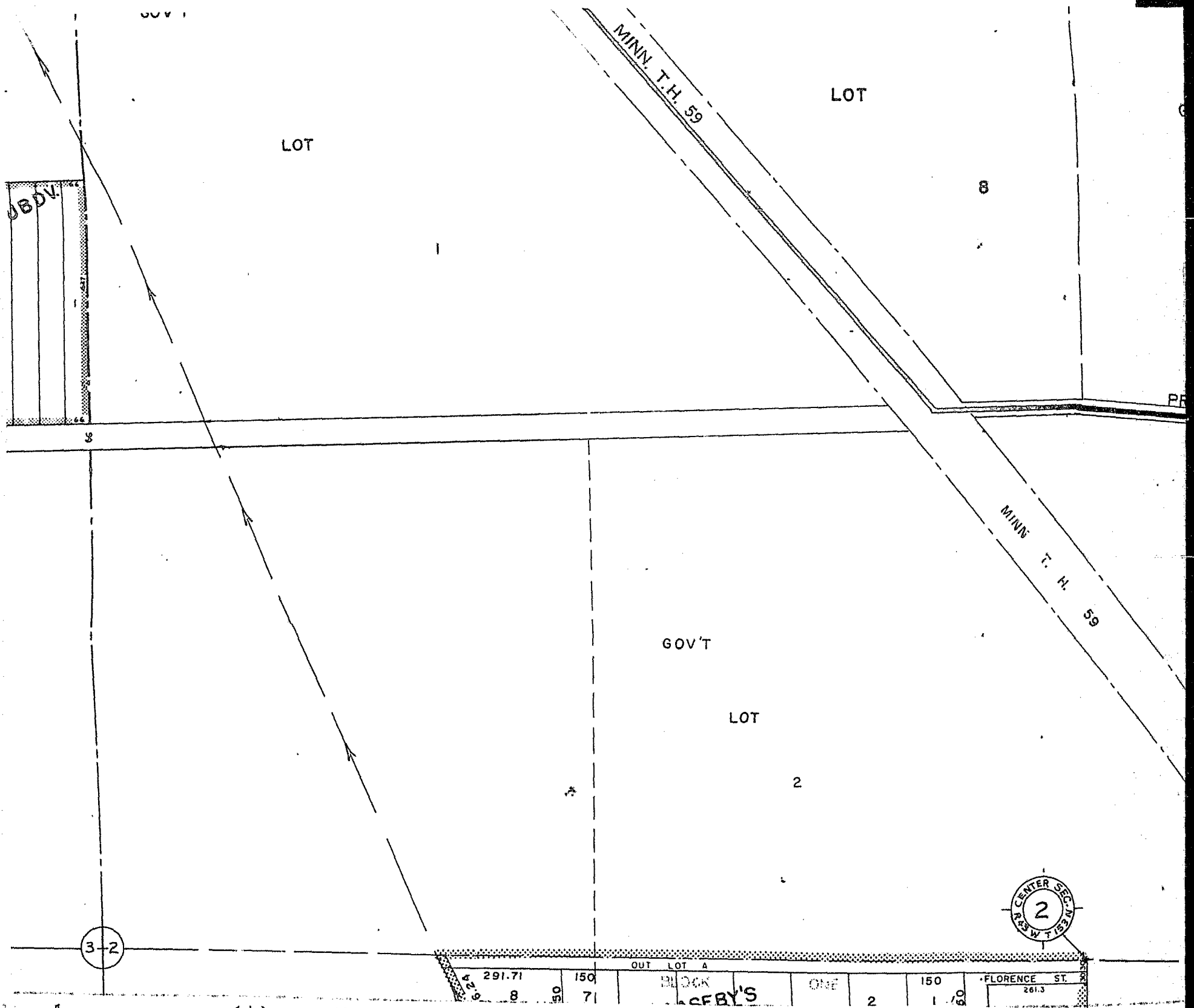
to annex said property into the City limits of said City.

Dated July , 1971.


JACOB M. BARNICK







JBDV

GOV'T

LOT

LOT

8

MINN. T.H. 59

MINN. T. H. 59

GOV'T

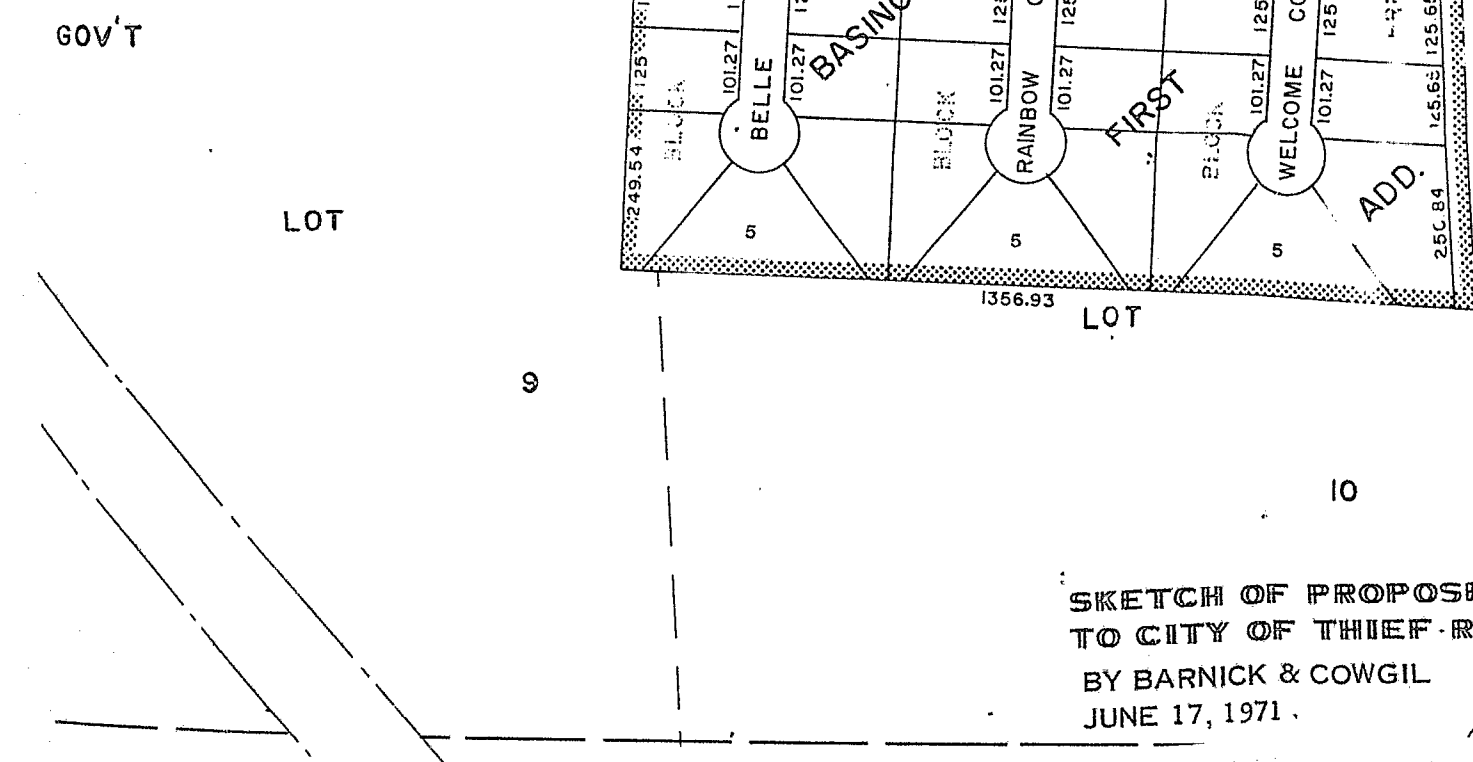
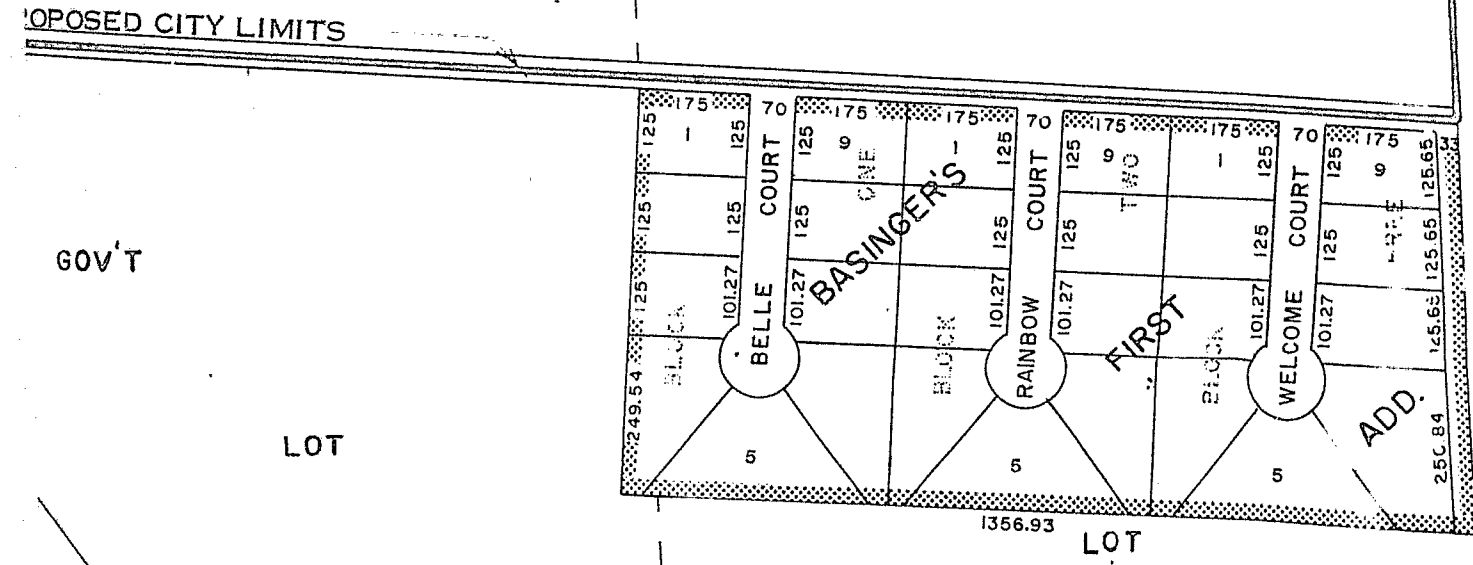
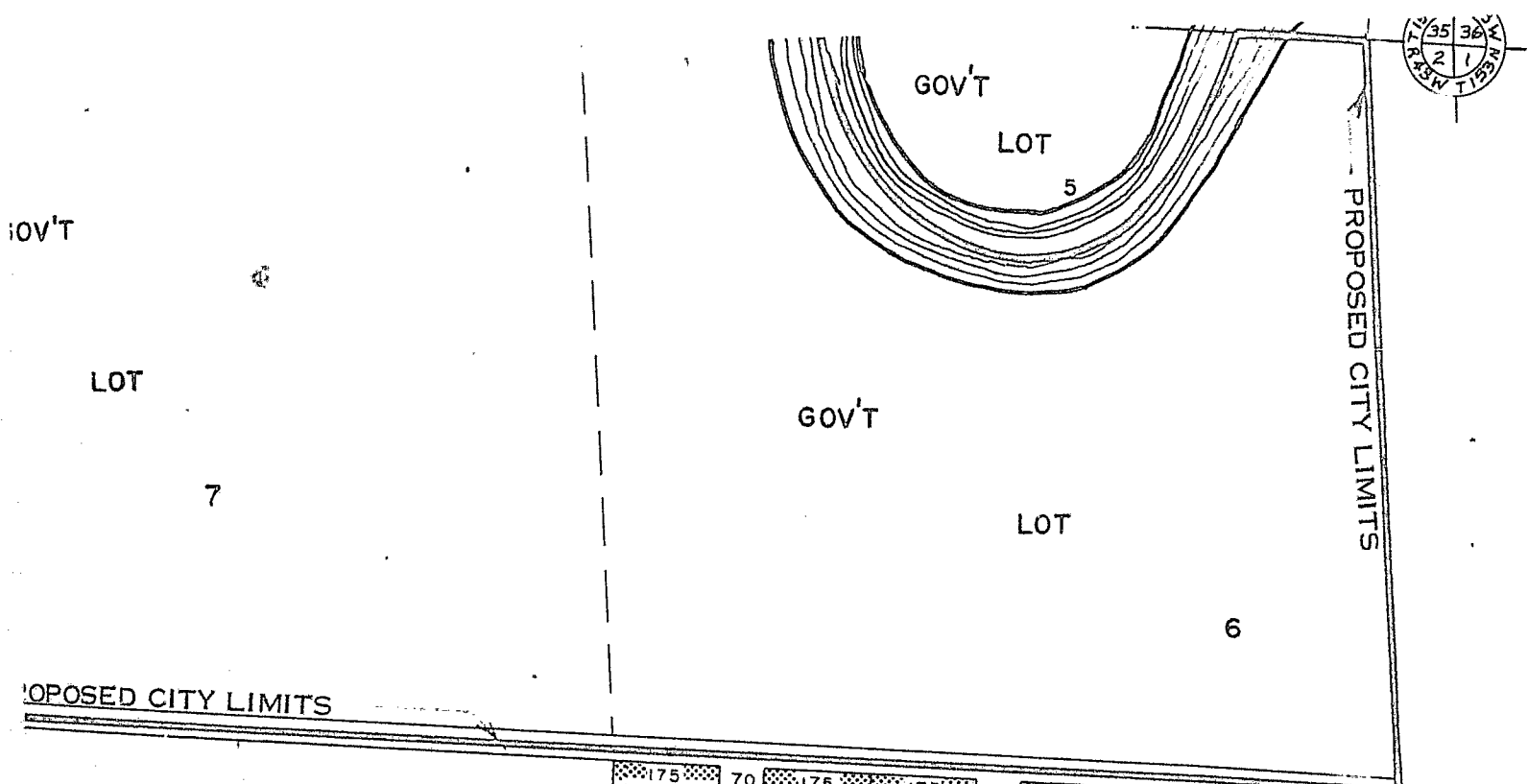
LOT

2

3-2

CENTER SECTION
2

291.71 150 150 261.3
8 50 71 ONE 2 1 2
OUT LOT 4 FLORENCE ST.
SEBY'S



#23376
 STATE OF MINNESOTA
 DEPARTMENT OF STATE
 FILED
 DEC 15 1971
Allen J. Edsall
 Secretary of State

SKETCH OF PROPOSED ANNEXATION
 TO CITY OF THIEF RIVER FALLS, MINN.
 BY BARNICK & COWGIL
 JUNE 17, 1971.

Thief River Falls

LAW OFFICES OF
WURST AND MCDOWELL
PROFESSIONAL BUILDING
P. O. BOX 8
THIEF RIVER FALLS, MINNESOTA 56701
AREA CODE 218 601-3111

LAWRENCE A. MCDOWELL

ROBERT A. WURST

July 27, 1971

LLOYD S. MYSTER

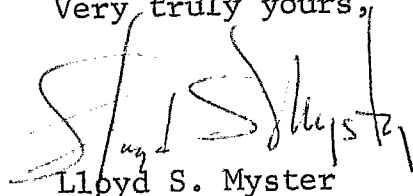
Honorable Arlen Erdahl
Secretary of State
State Capitol Building
St. Paul, Minnesota 55101

Re: Petition of Jacob M.
Farnick, Anne C. Barnick
and Cowgill, Inc.

Dear Sir:

Enclosed is the Petition of Jacob M. Barnick, Anne C. Barnick and Cowgill, Inc. for annexation to the City of Thief River Falls along with a copy of the Certificate showing the date of service of copies of said Petition on the appropriate governmental units.

Very truly yours,



Lloyd S. Myster
Assistant City Attorney

LSM/k1
Encl.

C E R T I F I C A T E

STATE OF MINNESOTA)
)ss.
COUNTY OF PENNINGTON)

In the Matter of the Petition of)
Certain Freeholders for Annexa-)
tion of Unincorporated and)
Property to the City of Thief River)
Falls.)

C
O
P
Y

Pursuant to Rule 216 (b) of the Minnesota Municipal
Commission Rules of Practice, I hereby certify that the
Petition of Jacob M. Barnick, Anna G. Barnick and Cowgill,
Inc. was filed with the County Board of the County of
Pennington, Minnesota, and with the Town Board of North
Township, County of Pennington, on the 20th day of July,
1971.

/s/ Lloyd S. Myrator
Lloyd S. Myrator
Assistant City Attorney

Dated July 20, 1971.

STATE OF MINNESOTA
DEPARTMENT OF STATE
FILED

DEC 15 1971

Richard W. Erickson
Secretary of State

ORDINANCE NO. 373

AN ORDINANCE ANNEXING CERTAIN LANDS
TO THE CITY OF THIEF RIVER FALLS

The City Council of the City of Thief River Falls do hereby ordain as follows:

Section 1.

WHEREAS, All of the owners of the following described premises situated in the County of Pennington and State of Minnesota, to-wit:

A parcel of land which is part of Government Lots Nine (9) and Eleven (11) of Section Thirty-five (35), Township One Hundred Fifty-four (154) North, Range Forty-three (43) West and Government Lots Six (6), Seven (7) and Eight (8) of Section Two (2), Township One Hundred Fifty-three (153) North, Range Forty-three (43) West, bounded as follows:

Beginning at the point of intersection of the centerline of Minnesota Trunk Highway #59 and the section line common to said Sections Two (2) and Thirty-five (35); thence northwesterly along the center line of said Trunk Highway #59 a distance of 960.46'; thence northeasterly at right angles at 90° to said Highway centerline a distance of 525'; thence southeasterly along a line parallel to said Highway centerline a distance of 1488.14' to said common section line; thence East along said section line to the centerline of the Red Lake River; thence easterly along said centerline to an intersection with said common section line; thence East along said section line to the northeast corner of said Section Two (2); thence South along the East line of said Section Two (2) to the southeast corner of said Government Lot Six (6); thence West along the South line of said Government Lots Six (6), Seven (7) and Eight (8) to an intersection with the centerline of Minnesota Trunk Highway #59; thence northwesterly along said Highway centerline to the point of beginning; excepting therefrom the South two (2) rods of said Government Lots Six (6), Seven (7) and Eight (8); containing 120 acres more or less.

have petitioned to the City Council to have such land included within the municipality and have filed copies of said Petition with the Municipal Commission of the State of Minnesota, with the Town Board of the North Township of North and with the County Board of the County of Pennington, State of Minnesota and

WHEREAS, the above described property abuts upon the boundaries of the City of Thief River Falls, and

WHEREAS, No objections to the proposed annexation have been submitted,

NOW, THEREFORE, It is hereby determined that the annexation of said premises will be to the best interest of the City of Thief River Falls and of the territory affected and the above described premises are hereby declared annexed to the City of Thief River Falls.

Section 2.

This ordinance shall be in force and effect from and after its passage, approval, publication and filing with the Municipal Commission, the Town Clerk, the Pennington County Auditor and the Secretary of State of the State of Minnesota.

ROLL CALL
FOR ADOPTION

Aldermen voting aye: Carlson, Engelstad, Wysoski, Narverud, Wigness, and Froiland

Aldermen voting naye: None

Ordinance declared passed

Presented to Mayor Nov. 10 1971 Robert J. Carlson
President of the Council

Approved November 10, 1971.

Dr. A. E. Jacobson Mayor Attest: William E. Fahey
City Clerk

Returned by the Mayor November 10, 1971

23376
STATE OF MINNESOTA
DEPARTMENT OF STATE
FILED
DEC 15 1971
Arden J. Edvall
Secretary of State