

Phone: 221-2428



STATE OF MINNESOTA  
MUNICIPAL COMMISSION

610 Capitol Square Building  
10th & Cedar Streets  
St. Paul, Minnesota 55101

March 12, 1971

L. W. Mannon, Clk.-Treas.  
Municipal Building 344 West Main St.  
Marshall, Minnesota

Re: Docket Number A-1958 Ordinance Number 450

Dear Sir:

The Minnesota Municipal Commission acknowledges receipt and filing of the above Ordinance and filing fee in accordance with Minn. Session Laws 1969, Chapter 1146, Section 12 and the Rules of Procedure.

According to law, this annexation is final upon filing a copy of the ordinance with the Town Clerk, County Auditor and Secretary of State in addition to the Municipal Commission.

Please refer to the above docket and ordinance numbers in any future reference to this annexation.

Very truly yours,

MUNICIPAL COMMISSION

A handwritten signature in cursive script that reads "Bruce Rasmussen".

Bruce Rasmussen  
Executive Secretary

BR/mg

c.c. Secretary of State  
County Auditor  
Township  
Attorney  
Municipality

72308

CITY OF

*Marshall*  
*Minnesota* 56258

OFFICE OF CITY CLERK

Phone 507/532-5796

P. O. Box 477

February 3, 1971

State of Minnesota  
Secretary of State  
Saint Paul, Minnesota 55101

Gentlemen:

I am enclosing a certified conformed copy of Ordinance No. 450  
duly adopted by the Common Council at a regular meeting held  
on February 1, 1971.

We are this date filing identical copies of this ordinance  
with the Minnesota Municipal Commission, the County Auditor  
of Lyon County and the Clerk of the Fairview Town Board.

Thank you.

Very truly yours,



L. W. Mannion  
City Clerk

Enc.

STATE OF MINNESOTA)

COUNTY OF LYON )  
: ss.

AFFIDAVIT OF MAILING ORDINANCE  
NO. 450

L. W. Mannion, being duly sworn, deposes and says that he is the  
duly qualified and acting City Clerk of the City of Marshall, Minnesota,  
a municipal corporation, and as such City Clerk the undersigned hereby  
certifies and attests that on February 3, 1971 he mailed certified  
conformed copies of the attached Ordinance No. 450 to each of the following:


State of Minnesota  
Municipal Commission  
610 Capitol Square Building  
10th and Cedar Streets  
St. Paul, Minnesota 55101

State of Minnesota  
Secretary of State  
Saint Paul, Minnesota 55101

Mr. Wes Hendrickson  
County Auditor, Lyon County  
Court House  
Marshall, Minnesota 56258

Mr. Donald Kerkvliet  
Clerk, Fairview Township  
R. R. No. 3  
Marshall, Minnesota 56258


Signed and dated at Marshall, Minnesota this 3rd day of February, 1971.

  
L. W. Mannion  
City Clerk  
City of Marshall, Minnesota

(SEAL)

Subscribed and sworn to before me


this 3rd day of February, 1971.

  
Notary Public

RUTH MORK  
Notary Public, Lyon County, Minnesota  
My Commission Expires Oct. 21, 1974


STATE OF MINNESOTA )  
                          : ss.  
COUNTY OF LYON     )

The undersigned, being the duly qualified and acting City Clerk of the City of Marshall, Minnesota, a municipal corporation, and as such the custodian of the books and records of said City, hereby certifies and attests that the attached copy of Ordinance No. 450 of the City of Marshall, is a true and correct copy of the original thereof on file and of record in my office, said Ordinance being duly passed and adopted on the 1st day of February, 1971.

  
L. W. Mannion  
City Clerk  
City of Marshall, Minnesota

(SEAL)

STATE OF MINNESOTA  
DEPARTMENT OF STATE  
FILED

MAR 2 3 1971  
  
Secretary of State

ORDINANCE NO. 450

AN ORDINANCE ANNEXING CERTAIN LAND TO THE CITY OF MARSHALL.

The Common Council of the City of Marshall do ordain as follows:

Section 1. The parcels of real estate hereinafter described which are owned by the City of Marshall and which abut on the corporate limits thereof, are hereby annexed to said City.

Section 2. Said real estate so annexed is located in the County of Lyon, State of Minnesota and is described as follows, to-wit:

All that part of the North Half of the Northeast Quarter ( $N\frac{1}{2}NE\frac{1}{4}$ ) of Section 33, in Township 112 North, of Range 41, West of the Fifth Principal Meridian, lying northwesterly and westerly of the public highway as the same is now located over and across said land, excepting that portion lying northwesterly of the southeasterly line of the right-of-way of the Great Northern Railroad, containing 39.5 acres more or less.

Also all that part of the Southwest Quarter of the Northeast Quarter ( $SW\frac{1}{4}NE\frac{1}{4}$ ) and of the Northwest Quarter of the Southeast Quarter ( $NW\frac{1}{4}SE\frac{1}{4}$ ) of Section 33, in Township 112 North, of Range 41, West of the Fifth Principal Meridian, lying westerly and northwesterly of the public highway as the same is now located over and across said land, containing 25.7 acres, more or less. Also all that part of the East Half of the Northwest Quarter ( $E\frac{1}{2}NW\frac{1}{4}$ ) of Section 33, in Township 112 North, of Range 41, West of the Fifth Principal Meridian, lying east and south of the Great Northern Railroad right-of-way, containing 16.4 acres, more or less.

Southeast Quarter ( $SE\frac{1}{4}$ ) and the South Half of the Southwest Quarter ( $S\frac{1}{2}SW\frac{1}{4}$ ) of Section 28, Township 112, Range 41 West of the Fifth Principal Meridian (subject to railway right-of-way and subject to highway easements), containing approximately 232.11 acres, more or less.

Northeast Quarter of Southwest Quarter ( $NE\frac{1}{4}SW\frac{1}{4}$ ) of Section 28, Township 112 North of Range 41 West of the Fifth Principal Meridian, subject to easements of record or otherwise.

All that part of the North Half of Section 33, Township 112 North, Range 41 west described as follows: Beginning at a point where the north section line of said Section 33 intersects the northwesterly right-of-way line of the Willmar & Sioux Falls Railroad located and constructed through said Section 33, thence southwesterly along said right-of-way line on an assumed bearing of south 19 degrees 50 minutes west 363.1 feet, thence north 89 degrees 48 minutes west 1311.1 feet, thence north 0 degrees 01 minutes east 331 feet, thence north 89 degrees 44 minutes east 1437 feet to point of beginning, containing 11.54 acres more or less.

Section 3. This ordinance shall take effect from and after its adoption and publication, and from and after a certified copy thereof has been filed with the Minnesota Municipal Commission, the Town Clerk of Fairview, 11 Township, the County Auditor of Lyon County and the Secretary of State.

XERO COPY

XERO COPY

XERO COPY

XERO COPY

Passed and adopted by the Common Council this 1st day of February, 1971.

THE COMMON COUNCIL

By [Signature]  
Mayor

ATTEST:

[Signature]  
City Clerk

Introduced on January 18, 1971

Final passage on February 1, 1971

#22308

STATE OF MINNESOTA  
DEPARTMENT OF STATE  
FILED

MAR 23 1971

[Signature]  
Secretary of State

22308