



Phone: 221-2428

STATE OF MINNESOTA
MUNICIPAL COMMISSION

610 Capitol Square Building
10th & Cedar Streets
St. Paul, Minnesota 55101
Feb. 12, 1971

Mr. Leroy Schultze, Admin. Ass't
City Hall 114 E. First St.
Fairmont, Minnesota

Re: Docket Number A-1941 Ordinance Number 571

Dear Sir:

The Minnesota Municipal Commission acknowledges receipt and filing of the above Ordinance and filing fee in accordance with Minn. Session Laws 1969, Chapter 1146, Section 12 and the Rules of Procedure.

According to law, this annexation is final upon filing a copy of the ordinance with the Town Clerk, County Auditor and Secretary of State in addition to the Municipal Commission.

Please refer to the above docket and ordinance numbers in any future reference to this annexation.

Very truly yours,

MUNICIPAL COMMISSION

A handwritten signature in cursive script that reads "Bruce Rasmussen".

Bruce Rasmussen
Executive Secretary

BR/mg

c.c. Secretary of State
County Auditor
Township
Attorney
Municipality

22231


State of Minnesota }
County of Martin } ss
City of Fairmont }

I, LeRoy D. Schell, City Admin. Asst., of the City of Fairmont, Martin
County, Minnesota, do hereby certify that I have compared the foregoing copy hereto annexed with
the original Ordinance No. 372

now remaining of record in my office, and find that the same is a true and correct copy of said
original, and the whole thereof.

Witness, My hand and the seal of the City of Fairmont, Minn., this 21st day of

November A. D. 1967



City Administrative Assistant

ORDINANCE NO. 571

AN ORDINANCE ANNEXING CERTAIN TERRITORY TO AND EXTENDING THE CORPORATE LIMITS OF THE CITY OF FAIRMONT, MINNESOTA, AND PROVIDING FOR THE ZONING THEREOF

BE IT ORDAINED BY THE CITY COUNCIL OF THE CITY OF FAIRMONT, MINNESOTA, AS FOLLOWS:

Section 1. -- That the Public Utilities Commission of the City of Fairmont, Martin County, Minnesota, has requested that the property hereinafter described be annexed to the City of Fairmont; that said property abutts upon the corporate limits of the City of Fairmont, Minnesota; that it is so conditioned to be property subject to municipal government; that it will be to the best interest of the municipality and the territory affected; that said property is urban in character and subject to annexation pursuant to M.S.A., Section 414.033, Subdivision 2.

Section 2 -- That said property is located in the County of Martin, State of Minnesota, and described as follows, to-wit:

A tract of land in the Southeast Quarter of Section Thirteen (13), Township One Hundred Two (102) North, Range Thirty-one (31) West of the Fifth Principal Meridian described as follows:

Beginning at the south quarter corner of said Section Thirteen (13), thence North $0^{\circ}54'20''$ West 800.10 feet on the quarter line to a steel stake; thence East 1857.63 feet to a steel stake; thence South 800 feet to a steel stake on the south line of said Section Thirteen (13); thence West 1844.98 feet on the south line of said Section 13 to the place of beginning: area of tract 34.0 acres

and

An 84 foot wide strip of land in the South half of the Southeast Quarter of Section Thirteen (13), Township One Hundred Two (102) North, Range Thirty-one (31) West of the Fifth Principal Meridian, described as follows, to-wit:

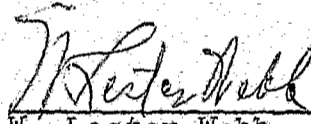
The North 84 feet of the South 884 feet of the South Half of the Southeast Quarter of Section Thirteen (13), Township One Hundred Two (102) North, Range Thirty-one (31) West of the Fifth Principal Meridian, subject to an easement for highway purposes, containing 5.1 acres more or less.

and that said property be, and the same hereby is, extended to and incorporated within the corporate limits of the City of Fairmont, Martin County, Minnesota, and is hereby declared to be a part of the City of Fairmont, Minnesota, as effectually as if the same had been originally a part thereof and that the corporate limits be and the same hereby are extended to include said property.

Section 3 -- That said property is hereby made a part of the general industrial district known as "I-2" of the City's Zoning Districts, and that the City Code and Zoning Maps be and the same hereby are amended to include all of the above described property as part of the general industrial district, as provided by said Code.


Section 4 -- That this Ordinance shall be in force and effect from and after its passage and publication, and the filing of certified copies with the Municipal Commission, the Martin County Auditor, the Secretary of State, the Register of Deeds for Martin County, Minnesota, and the Town Clerk of the Township of Rolling Green, Martin County, Minnesota.

PASSED, APPROVED AND ADOPTED, This 17th day of December, 1970.


W. Lester Webb,

Mayor

Attest:



LeRoy Schultze, City Administrative Assistant

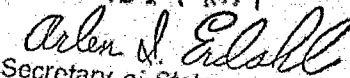
First Reading: 12-3-70

Second Reading: 12-17-70

Passed, approved and adopted: 12-17-70

STATE OF MINNESOTA
DEPARTMENT OF STATE
FILED

FEB 17 1971


Secretary of State.

22231