



Phone: 221-2428

STATE OF MINNESOTA
MUNICIPAL COMMISSION

610 Capitol Square Building
10th & Cedar Streets
St. Paul, Minnesota 55101
Feb. 12, 1971

Mr. Tom Mealey, Admin. Asst.
City Hall 37 Washington Ave. W.
Hutchinson, Minnesota

Re: Docket Number A-1888 Ordinance Number 378

Dear Sir:

The Minnesota Municipal Commission acknowledges receipt and filing of the above Ordinance and filing fee in accordance with Minn. Session Laws 1969, Chapter 1146, Section 12 and the Rules of Procedure.

According to law, this annexation is final upon filing a copy of the ordinance with the Town Clerk, County Auditor and Secretary of State in addition to the Municipal Commission.

Please refer to the above docket and ordinance numbers in any future reference to this annexation.

Very truly yours,

MUNICIPAL COMMISSION

Bruce Rasmussen
Executive Secretary

BR/mg

c.c. Secretary of State
County Auditor
Township
Attorney
Municipality

November 27, 1970


State of Minnesota)
County of McLeod)
City of Hutchinson)

I, the undersigned, being the duly qualified and acting City Clerk of the City of Hutchinson, Minnesota, do hereby certify that I have carefully compared the attached copy of

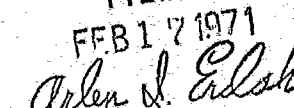
Ordinance No. 378 - Annexing Ted Hanson Property

with the original on file in the Office of the City Clerk, and the same is a full true and complete copy thereof.

WITNESS my hand officially as such City Clerk and the Corporate Seal of the City this 27th day of November, 1970.


Thomas E. Mealey, City Clerk

S E A L

STATE OF MINNESOTA
DEPARTMENT OF STATE
FILED
FEB 17 1971

Secretary of State

PUBLICATION NO. 1309. PUBLISHED IN THE HUTCHINSON LEADER, FRIDAY, OCTOBER 2, 1970

ORDINANCE NO. 378

AN ORDINANCE INCORPORATING CERTAIN LANDS
SURROUNDED BY THE CITY OF HUTCHINSON
MINNESOTA AND FORMERLY LOCATED IN THE TOWNSHIP
OF LYNN

THE CITY OF HUTCHINSON DOES ORDAIN:

SECTION I. The following described property owned by Ted Hanson is completely surrounded by the City of Hutchinson, Minnesota:


The South 132 feet of the East 132 feet of Lot 91
Lynn Addition in Section 1-116-30


SECTION II. MSA, Section 414.033, Subdivision 4 provides that "If the land is completely surrounded by land within the municipal limits, the municipal council may by ordinance declare the land annexed to the municipality, and any such land is deemed to be urban in character."


SECTION III. Therefore, the City of Hutchinson, Minnesota hereby ordains and declares that the property hereinbefore described be and the same is hereby annexed to and included in the City of Hutchinson, Minnesota as effectually as if it had originally been a part thereof.

SECTION IV. This ordinance shall be final and shall take effect and be in force after filing certified copy thereof with the Minnesota Municipal Commission, the County Auditor and the Secretary of State and from and after its passage and publication.

Adopted by the City Council of Hutchinson, Minnesota this 28th day of September, 1970.


Don C. Kost, Mayor


Thomas E. Mealey, City Clerk

22226
STATE OF MINNESOTA
DEPARTMENT OF STATE
FILED
FEB 17 1971

Secretary of State

22226