



Phone: 221-2428

STATE OF MINNESOTA
MUNICIPAL COMMISSION

610 Capitol Square Building
10th & Cedar Streets
St. Paul, Minnesota 55101
Feb. 12, 1971

Mr. Ken Ross, City Manager
City Hall
Benson, Minnesota

Re: Docket Number A-1904 Ordinance Number 130

Dear Sir:

The Minnesota Municipal Commission acknowledges receipt and filing of the above Ordinance and filing fee in accordance with Minn. Session Laws 1969, Chapter 1146, Section 12 and the Rules of Procedure.

According to law, this annexation is final upon filing a copy of the ordinance with the Town Clerk, County Auditor and Secretary of State in addition to the Municipal Commission.

Please refer to the above docket and ordinance numbers in any future reference to this annexation.

Very truly yours,

MUNICIPAL COMMISSION

A handwritten signature in cursive script that reads "Bruce Rasmussen".

Bruce Rasmussen
Executive Secretary

BR/mg

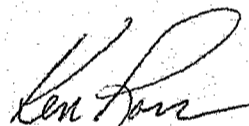
c.c. Secretary of State ✓
County Auditor
Township
Attorney
Municipality

Benson
Sec of STATE

Clerks Certificate

I, Kenneth Ross, the duly appointed and acting City Clerk and the keeper of the records of the City of Benson do hereby certify that attached Ordinance #130 entitled "An Ordinance Extending the Corporate Limits of the City of Benson To Include Unplatted Land Not Exceeding 200 acres in Area Abutting upon the City Limits" has been compared to the original on file in my office and is a true and correct Copy thereof which was duly adopted by the City Council of Benson, Minnesota on the 17th day of December, 1970.

Witness Whereof I have hereunto set my hand and seal this 18th day of December, 1970.


City Clerk

ORDINANCE NO. 130

AN ORDINANCE EXTENDING THE CORPORATE LIMITS OF THE CITY OF BENSON TO INCLUDE UNPLATTED LAND NOT EXCEEDING 200 ACRES IN AREA ABUTTING UPON THE CITY LIMITS.

WHEREAS, a certain petition dated September 15, 1970, requesting annexation of the property hereinafter described was duly presented to the council on the 17 day of September, 1970; and

WHEREAS, the quantity of land embraced within the area described in the petition and bounded as described is 8.06 acres of unplatted land, no part of which is included within the limits of an incorporated city, village or borough; and

WHEREAS, the petition was signed by all owners; and

WHEREAS, no objections to the annexation have been received from the town board, the county board or the governing body of any municipality whose boundaries abut upon the boundaries of the land to be annexed;

WHEREAS, the land described in the petition abuts upon the city limits at the Easterly boundary thereon at the Northerly end thereof; The Council of the City of Benson, Minnesota, ordains:

Section 1. The City council hereby determines (1) that the annexation will be to the best interests of the City and of the territory affected; (2) that the territory described herein abuts upon the City limits and is urban or suburban in character; and (3) that none of said territory is now included within the limits of any city, village or borough.

Section 2. Territory Annexed. The corporate limits of the City are hereby extended to include the unplatted land described as follows, and the same is hereby annexed to and included within the City as effectually as if it had originally been a part thereof:

All land lying and being in the County of Swift, State of Minnesota, described as follows, to-wit: Part of the Southwest Quarter of the Northeast Quarter (SW $\frac{1}{4}$ -NE $\frac{1}{4}$) of Section Five (5), Township One Hundred Twenty-one (121), Range Thirty-nine (39), described as follows: Commencing at the SW corner of the NE $\frac{1}{4}$ of Sec. 5, Twp. 121, Range 39, thence Nly on the W line of said NE $\frac{1}{4}$ of Sec. 5, bearing N 0°00' E for 350 feet to a point which will be called the point of beginning thence Ely, bearing S 88°09½' E for 1036.2 feet; thence Sly, bearing S 0°00' E for 350 feet; thence Ely, bearing Ely, bearing S 88°09½' E for 259.8 feet; to the SE corner of the SW $\frac{1}{4}$ of the NE $\frac{1}{4}$ of said Sec. 5; thence Nly on the E line of said SW $\frac{1}{4}$ of the NE $\frac{1}{4}$ of

Sec. 5, bearing N 0°34' E for 579.9 feet; thence Wly, bearing N 90°00' W for 1031.2 feet; thence Sly, bearing S 0°00' W for 80 feet; thence Wly, bearing S 90°00' W for 270 feet; thence Sly, bearing S 0°00' W for 128.2 feet to the point of beginning, cont. 8.06 acres.


Section 3. Filing. The City clerk is hereby directed to file certified copies of this Ordinance with the Minnesota Municipal Commission, the Secretary of State and the County Auditor.

Section 4. Upon annexation, all of the above described real estate shall be and is hereby included in the "R-2" Multiple Dwelling Zoning District.


Section 5. That the boundaries of the zoning map of Benson, Minnesota, be amended and changed to include all of the property above described, and that the applicable changes be made to reflect the districting above described.

Section 6. Effective Date. This Ordinance takes effect upon its passage and publication and the filing of the certified copies as directed in Section 3.

Adopted by the council this 17 day of December, 1970.


Mayor

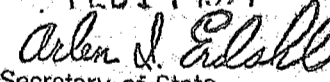
Attest:


Clerk

First Reading 12/3/70
Final Reading 12/17/70
Publication 12/24/70

STATE OF MINNESOTA
DEPARTMENT OF STATE
FILED

FEB 17 1971


Secretary of State

22220