

Minnesota Water Resources Board  
555 Wabasha Street  
Room 206  
St. Paul, Minnesota  
55102

STATE OF MINNESOTA )  
                              ) ss  
COUNTY OF RAMSEY )


AFFIDAVIT

ERLING M. WEIBERG, being first duly sworn on  
oath, deposes and says:


THAT HE IS the Administrative Secretary for the  
Minnesota Water Resources Board; that he has compared  
the attached copy of an Order relating to the \_\_\_\_\_  
High Island Watershed District

dated at Saint Paul, Minnesota, on the 24th day of  
March 1971 with the original thereof on file in his  
official custody; and

THAT SAID COPY is a true and correct copy of said  
original and the whole thereof.

  
Erling M. Weiberg  
Administrative Secretary


Subscribed and sworn to before me  
this 29 day of March 1971



GERALDINE E. LANASA  
Notary Public, Ramsey County, Minn.  
My Commission Expires Jan. 24, 1978

STATE OF MINNESOTA  
DEPARTMENT OF STATE  
FILED

MAR 29 1971

  
Arthur J. Erdahl  
Secretary of State

21985

Minnesota Water Resources Board  
555 Wabasha Street  
Room 206  
St. Paul, Minnesota  
55102

-----  
In the Matter of the Petition  
for the Change of Boundaries  
of High Island Watershed District.  
-----

ORDER

The Order of the Minnesota Water Resources Board  
dated the 6th day of November 1970, in the matter  
above, is amended to conform with the original Findings  
of Fact of the Board;

FINDINGS OF FACT

- I. Upon the examination of said Order, file and  
records in the above matter, it appears to  
the Board that typographical errors in the  
transcribing of certain land description to  
the above Board Order did occur on Page 9  
in Paragraph XX in Section 11, Township  
114 North, Range 29 West (Penn).

STATE OF MINNESOTA  
DEPARTMENT OF STATE  
FILED

MAR 2 9 1971

*Arlen J. Ershl*  
Secretary of State

II. The Board duly found the following parcels of land:

$S\frac{1}{2}$  of  $SE\frac{1}{4}$  of  $NW\frac{1}{4}$  in Section 11 and  
 $SW\frac{1}{4}$  of  $NE\frac{1}{4}$  in Section 11, all in  
Township 114 North, Range 29 West (Penn)  
tributary to Buffalo Creek.

III. The description of land on Page 9 in Paragraph  
XX relating to Section 11, Township 114 North,  
Range 29 West (Penn) is inconsistent with the  
Board's Findings of Fact, in the Board's Order  
of November 6, 1970.

IT IS THEREFORE ORDERED

IV. That Paragraph XX of the Board's Order dated  
November 6, 1970, on Page 9, is cancelled  
and amended by substituting the following:

XX. The following listed parcels of land  
are found to cast their waters in a  
northerly direction to the Buffalo  
Creek and not in a southerly  
direction to the High Island Creek:

A. McLeod County 5th Principal Meridian

1. Township 114 North, Range 29 West (Penn)

$SE\frac{1}{4}$  of  $NE\frac{1}{4}$  Section 4

$S\frac{1}{2}$  of  $SE\frac{1}{4}$  of  $NW\frac{1}{4}$  " 11  
 $SW\frac{1}{4}$  of  $NE\frac{1}{4}$  " 11.


B. Sibley County 5th Principal Meridian

1. Township 114 North, Range 27 West (Green Isle)

NE $\frac{1}{4}$ of NE $\frac{1}{4}$	Section 21
SE $\frac{1}{4}$ of SW $\frac{1}{4}$	" 21
W $\frac{1}{2}$ of NE $\frac{1}{4}$ of NW $\frac{1}{4}$	" 22.

Dated in Saint Paul, Minnesota, 55102, this 24th  
day of March 1971.

MINNESOTA WATER RESOURCES BOARD



Rector H. Putnam  
Chairman

Minnesota Water Resources Board  
555 Wabasha Street  
Room 206  
St. Paul, Minnesota  
55102

STATE OF MINNESOTA )  
COUNTY OF RAMSEY ) ss

AFFIDAVIT

ERLING M. WEIBERG, being first duly sworn on  
oath, deposes and says:

THAT HE IS the Administrative Secretary for the  
Minnesota Water Resources Board; that he has compared  
the attached copy of an Order relating to the \_\_\_\_\_  
High Island Watershed District

dated at Saint Paul, Minnesota, on the 6th day of November  
1970, with the original thereof on file in his  
official custody; and

THAT SAID COPY is a true and correct copy of said  
original and the whole thereof.

Erling M. Weiberg  
Erling M. Weiberg  
Administrative Secretary

Subscribed and sworn to before me  
this 22nd day of December 1970

Donald J. Connors  
Notary Public, Ramsey County, Minn.  
My Commission Expires Jan. 11, 1977

#21985  
STATE OF MINNESOTA  
DEPARTMENT OF STATE  
FILED  
DEC 23 1970

Joseph A. Olson  
Secretary of State

Minnesota Water Resources Board  
555 Wabasha Street  
Room 206  
St. Paul, Minnesota  
55102

-----  
In the Matter of the Petition  
for the Change of Boundaries  
of High Island Watershed  
District.  
-----

FINDINGS OF FACT,  
CONCLUSIONS OF LAW,  
ORDER

A petition by the Board of Managers of the High Island Watershed District, Arlington, Minnesota, 55307, dated the 27th day of October 1969, and subsequently amended, was filed with the Minnesota Water Resources Board, requesting the change of boundary, pursuant to the provisions of Minnesota Statutes, Section 112.39, Subdivision 4.

The Board on March 3, 1970, ordered a hearing to be held on the petition; appointed Mr. Grussing, the Board's referee in the matter, which hearing was subsequently scheduled for June 15, 1970, at 7:30 P.M., Central Daylight Time, in the Auditorium of the Village Hall, New Auburn, Minnesota, 55366; the Board held said hearing pursuant to said Order; Mr. Erling M. Weiberg, Administrative

Secretary, appeared with the Board; Mr. William Peterson, appeared for the Attorney General; and Mr. James Malecki, New Ulm, appeared for the petitioners, and others appeared.

And the Board having heard the testimony and evidence offered on behalf of the petitioners, and by interested citizens and having duly considered the same and having considered all the records in the files of the Board relating to said petition, now makes the following Findings of Fact, Conclusions of Law, and Order:

#### FINDINGS OF FACT

- I. The territory of the High Island Watershed District is the watershed of the High Island Creek, which is located in parts of McLeod, Renville, and Sibley Counties.
- II. The boundary of the High Island Watershed District was determined by the Minnesota Water Resources Board in its Order, "In the Matter of the Petition for Determination of Boundary Lines of the High Island Watershed District", dated March 31, 1966.
- III. The Buffalo Creek Watershed District territory is the land of the watershed of the Buffalo Creek, which territory is located in parts of Carver, Kandiyohi, McLeod, Renville, and Sibley Counties.

- IV. The boundary of the Buffalo Creek Watershed District, Glencoe, Minnesota, 55336, was determined by the Minnesota Water Resources Board in its Order, "In the Matter of the Petition for the Establishment of the Buffalo Creek Watershed District, located in the Counties of Kandiyohi, McLeod, Renville, Sibley, and Carver", dated January 30, 1969.
- V. To the north of the High Island Creek Watershed, and adjoining it is the watershed of the Buffalo Creek, a tributary of the South Fork of the Crow River. A portion of the divide which is common to the two watersheds, extends generally eastward from the southwest corner of Township 114 North, Range 32 West (Martinsburg) in Renville County, to the northwest corner of Township 114 North, Range 27 West (Green Isle) in Sibley County.
- VI. A duly executed petition by the Board of Managers of the High Island Watershed District, Arlington, Minnesota, 55307, was filed with the Board pursuant to the provisions of Minnesota Statutes, Section 112.39, Subd. 4. Also filed with the petitions were the required proofs of service.



VII. Said petitions were found sufficient by the Board on March 3, 1970.

VIII. On May 2, 1969, the District Court issued an Order Staying all proceedings bearing upon the Buffalo Creek Watershed District. On April 9, 1970, the same District Court issued an Order partially vacating its previous Order of May 2, 1969, to permit the Minnesota Water Resources Board to act upon the petition and the amended petition of the Board of Managers of the High Island Watershed District. Parcels of land in the territory of the Buffalo Creek Watershed District affected by this proceeding are listed in Paragraphs XIII A. and XIV A.1.

IX. The Board ordered a hearing to be held on the petitions pursuant to Minnesota Statutes, 1969, Section 112.38, on June 15, 1970, beginning at 7:30 P.M., Central Daylight Time, in the Auditorium of the Village Hall, New Auburn, Minnesota, 55366.

X. Due and proper notice was given to owners of all lands affected by publication in appropriate legal newspapers.

- XI. The referee for the Board conducted the scheduled hearing at 7:30 P.M., Central Daylight Time, on June 15, 1970, in the Auditorium of the Village Hall, New Auburn, Minnesota, 55366.
- XII. The Director of the Division of Waters, Soils, and Minerals, Minnesota Department of Conservation, filed a written memorandum with the Board, based upon the petition and other available data in his file. The Director's memorandum was received in evidence at the hearing and was supported by oral testimony. The Director recommended that certain tracts in the petition be withdrawn from the territory of the High Island Watershed District and with reference to other tracts, that the Board consider the evidence placed before it at the hearing.
- XIII. The petition requested the following list of lands to be included in the territory of the High Island Watershed District:

A. McLeod County 5th Principal Meridian

1. Township 114 North, Range 29 West (Penn)

	SW $\frac{1}{4}$	of	SW $\frac{1}{4}$	Section	2
	SE $\frac{1}{4}$	of	NE $\frac{1}{4}$	"	4
E $\frac{1}{2}$	of	SE $\frac{1}{4}$	of	NW $\frac{1}{4}$	4
W $\frac{1}{2}$	of	SE $\frac{1}{4}$	of	NW $\frac{1}{4}$	4
	NW $\frac{1}{4}$	of	SW $\frac{1}{4}$	"	4
	E $\frac{1}{2}$	of	NE $\frac{1}{4}$	"	11
	SW $\frac{1}{4}$	of	NE $\frac{1}{4}$	"	11
	W $\frac{1}{2}$	of	NW $\frac{1}{4}$	"	11
S $\frac{1}{2}$	of	SE $\frac{1}{4}$	of	NW $\frac{1}{4}$	11.

B. Sibley County 5th Principal Meridian

1. Township 114 North, Range 27 West (Green Isle)

NE $\frac{1}{4}$	of	NE $\frac{1}{4}$	Section	21	
SE $\frac{1}{4}$	of	SW $\frac{1}{4}$	"	21	
W $\frac{1}{2}$	of	NE $\frac{1}{4}$	of	NW $\frac{1}{4}$	22.

XIV. The petition requested the following lands to be excluded from the territory of the High Island Watershed District:

A. Sibley County 5th Principal Meridian

1. Township 114 North, Range 28 West (New Auburn)

	SE $\frac{1}{4}$	of	SW $\frac{1}{4}$	Section	11
W $\frac{1}{2}$	of	SW $\frac{1}{4}$	of	SE $\frac{1}{4}$	11.

2. Township 114 North, Range 27 West (Green Isle)

	W $\frac{1}{2}$	of	SW $\frac{1}{4}$	Section	9
	SW $\frac{1}{4}$	of	NW $\frac{1}{4}$	"	23.

3. Township 114 North, Range 26 West (Washington Lake)

SW $\frac{1}{4}$  of NE $\frac{1}{4}$  Section 28.

XV. The referee filed a written report on the matter with the Board.

XVI. The following parcels of land are not, in fact, a part of the High Island Creek Watershed; the parcels have not received, and will not receive, any benefits from the operation of the watershed district; and the watershed district can perform the functions for which it was established without the inclusion of said territory:

A. Sibley County 5th Principal Meridian

1. Township 114 North, Range 27 West (Green Isle)

W $\frac{1}{2}$  of SW $\frac{1}{4}$  Section 9

SW $\frac{1}{4}$  of NW $\frac{1}{4}$  " 23.

2. Township 114 North, Range 26 West (Washington Lake)

SW $\frac{1}{4}$  of NE $\frac{1}{4}$  Section 28.

XVII. The following parcels of land are, in fact, a part of the High Island Creek Watershed; the parcels are contiguous to the territory of the existing High Island Watershed District; the parcels can be feasibly administered by the managers of the existing district, and that it would be conducive

to the public health and welfare to add the parcels  
to the territory of the High Island Watershed  
District:

A. McLeod County 5th Principal Meridian

1. Township 114 North, Range 29 West (Penn)

SW $\frac{1}{4}$ of SW $\frac{1}{4}$	Section 2
E $\frac{1}{2}$ of SE $\frac{1}{4}$ of NW $\frac{1}{4}$ of SW $\frac{1}{4}$	" 4
W $\frac{1}{2}$ of NE $\frac{1}{4}$ of NW $\frac{1}{4}$	" 11
W $\frac{1}{2}$ of NW $\frac{1}{4}$	" 11,

XVIII. The following parcel of land petitioned to be  
released from the territory of the High Island  
Watershed District is not within the territory  
of the High Island Watershed District:

A. Sibley County 5th Principal Meridian

1. Township 114 North, Range 28 West (New Auburn)

W $\frac{1}{2}$  of SW $\frac{1}{4}$  of SE $\frac{1}{4}$  Section 11.

XIX. The following parcel of land in High Island  
Watershed District is not, in fact, a part  
of the High Island Creek Watershed, since according  
to its owner, the surface water drains in a  
northerly direction into the Buffalo Creek,  
and has never drained in a southerly direction  
to High Island Creek:

A. Sibley County 5th Principal Meridian

1. Township 114 North, Range 28 West (New Auburn)

SE $\frac{1}{4}$  of SW $\frac{1}{4}$  Section 11.

XX. The following listed parcels of lands are found  
to cast their waters in a northerly direction  
to the Buffalo Creek and not in a southerly  
direction to the High Island Creek:

A. McLeod County 5th Principal Meridian

1. Township 114 North, Range 29 West (Penn)

SE $\frac{1}{4}$  of NE $\frac{1}{4}$  Section 4

S $\frac{1}{2}$  of SE $\frac{1}{4}$  of SW $\frac{1}{4}$  " 11  
SW $\frac{1}{4}$  of SE $\frac{1}{4}$  " 11.

B. Sibley County 5th Principal Meridian

1. Township 114 North, Range 27 West (Green Isle)

NE $\frac{1}{4}$  of NE $\frac{1}{4}$  Section 21  
SE $\frac{1}{4}$  of SW $\frac{1}{4}$  " 21

W $\frac{1}{2}$  of NE $\frac{1}{4}$  of NW $\frac{1}{4}$  " 22

#### CONCLUSIONS OF LAW

XXI. The Minnesota Water Resources Board has jurisdiction  
over the matter of change of boundary of the High  
Island Watershed District and the authority to  
change said boundary.

XXII. Certain parcels of land, as stated in Paragraphs XVI and XIX above, now in the territory of the High Island Watershed District, are released from the territory of the High Island Watershed District. The Board concludes:

- A. Such lands have not and will not receive any benefits from the operation of the High Island Watershed District;
- B. The High Island Watershed District can perform the functions for which it was established without the inclusion of said territory;
- C. That said territory is not, in fact, a part of the High Island Creek Watershed.

XXIII. As recorded in Paragraph XVII above, certain lands previously not in the High Island Watershed District, are added to said district. The Board concludes:

- A. The public interest and the public welfare will be served by the addition of said lands to the High Island Watershed District;
- B. The purpose of the Minnesota Watershed Act, Chapter 112, will be served by the inclusion of said lands in the High Island Watershed District;

C. The listed land is contiguous to the existing watershed district;

D. The listed land can be feasibly administered by the managers of the High Island Watershed District.

XXIV. The parcels of land listed in Paragraph XX above, are not added to the territory of the High Island Watershed District. The Board concludes;

A. That the listed land is not, in fact, a part of the watershed of High Island Creek. The surface waters of these parcels of land are cast in a northerly direction to Buffalo Creek.

IT IS THEREFORE ORDERED

XXV. That the parcels of land described in Paragraphs XVI and XIX above, are hereby released from the High Island Watershed District, subject to the requirement of law concerning current indebtedness and levies.

XXVI. The list of parcels of land in Paragraph XVII above, are hereby added to the territory of the High Island Watershed District, and the said watershed district is enlarged to include these parcels.



XXVII. The parcels of land listed in Paragraph XX A. above, are denied addition to the High Island Watershed District, for the parcels of land are, in fact, in the Buffalo Creek Watershed. The parcels of land listed in Paragraph XX B. are denied addition to the High Island Watershed District, for the parcels of land are, in fact, in the Bevens Creek Watershed.

XXVIII. The following items are deleted in their entirety from the Minnesota Water Resources Board, Findings of Fact, Conclusions of Law, Order, dated March 31, 1966, entitled, "In the Matter of the Petition for Determination of Boundary Lines of the High Island Watershed District", Paragraph XI (Page 22):

A. Sibley County

1. Township 114 North, Range 26 West (Washington Lake)

SW $\frac{1}{4}$ of NW $\frac{1}{4}$	Section	27
W $\frac{1}{2}$ of SW $\frac{1}{4}$	"	27
S $\frac{1}{2}$ of NE $\frac{1}{4}$	"	28
NE $\frac{1}{4}$ of SW $\frac{1}{4}$	"	28
S $\frac{1}{2}$ of SW $\frac{1}{4}$	"	28
SE $\frac{1}{4}$	"	28
SW $\frac{1}{4}$ of SW $\frac{1}{4}$ of SW $\frac{1}{4}$	"	29
S $\frac{1}{2}$ of SE $\frac{1}{4}$ of SE $\frac{1}{4}$	"	30
All of Section	"	31

1. Township 114 North, Range 26 West (Washington Lake)(Cont.)

$S\frac{1}{2}$ of $NE\frac{1}{4}$ of $NW\frac{1}{4}$	Section	32
$NW\frac{1}{4}$ of $NW\frac{1}{4}$ of $NW\frac{1}{4}$	"	32
$S\frac{1}{2}$ of $NW\frac{1}{4}$ of $NW\frac{1}{4}$	"	32
$S\frac{1}{2}$ of $NW\frac{1}{4}$ of $NW\frac{1}{4}$	"	32
$S\frac{1}{2}$ of $SW\frac{1}{4}$ of $NW\frac{1}{4}$	"	32
$S\frac{1}{2}$ of $SE\frac{1}{4}$ of $NW\frac{1}{4}$	"	32
All of Section	"	33
$W\frac{1}{2}$ of $W\frac{1}{2}$	"	34.

4. Township 114 North, Range 27 West (Green Isle)

$S\frac{1}{2}$ of $NE\frac{1}{4}$	Section	7
$E\frac{1}{2}$ of $SW\frac{1}{4}$	"	7
$E\frac{1}{2}$ of $SE\frac{1}{4}$	"	7
$S\frac{1}{2}$ of $NE\frac{1}{4}$	"	8
$S\frac{1}{2}$ of $NW\frac{1}{4}$	"	8
$S\frac{1}{2}$ of $SW\frac{1}{4}$	"	8
$W\frac{1}{2}$ of $SW\frac{1}{4}$	"	9
$W\frac{1}{2}$ of $W\frac{1}{2}$	"	16
All of Sections	Sections 17, 18, 19, 20	

$SE\frac{1}{4}$ of $NE\frac{1}{4}$	Section	21
$NW\frac{1}{4}$ of $NW\frac{1}{4}$	"	21
$SW\frac{1}{4}$ of $SW\frac{1}{4}$	"	21
$SW\frac{1}{4}$ of $SE\frac{1}{4}$	"	21
$E\frac{1}{2}$ of $SE\frac{1}{4}$	"	21
$S\frac{1}{2}$ of $NE\frac{1}{4}$	"	22
$S\frac{1}{2}$ of $NW\frac{1}{4}$	"	22
$S\frac{1}{2}$ of $SW\frac{1}{4}$	"	22
$S\frac{1}{2}$ of $NE\frac{1}{4}$	"	23
$SW\frac{1}{4}$ of $NW\frac{1}{4}$	"	23
$SW\frac{1}{4}$ of $SW\frac{1}{4}$	"	23
$SW\frac{1}{4}$	"	24

4. Township 114 North, Range 27 West (Green Isle)(Cont.)

NW $\frac{1}{4}$ of NE $\frac{1}{4}$	Section	25
W $\frac{1}{2}$ of SW $\frac{1}{4}$ of NE $\frac{1}{4}$	"	25
W $\frac{1}{2}$	"	25
SW $\frac{1}{4}$ of SE $\frac{1}{4}$	"	25
All of Sections	Sections	26 through 35, inclusive
NW $\frac{1}{4}$ of NE $\frac{1}{4}$	Section	36
S $\frac{1}{2}$ of NE $\frac{1}{4}$	"	36
W $\frac{1}{2}$	"	36
SE $\frac{1}{4}$	"	36.

7. Township 114 North, Range 28 West (New Auburn)

S $\frac{1}{2}$ of NW $\frac{1}{4}$ of NE $\frac{1}{4}$	Section	7
SW $\frac{1}{4}$ of NE $\frac{1}{4}$	"	7
S $\frac{1}{2}$ of N $\frac{1}{2}$ of NW $\frac{1}{4}$	"	7
S $\frac{1}{2}$ of NW $\frac{1}{4}$	"	7
S $\frac{1}{2}$	"	7
S $\frac{1}{2}$ of SW $\frac{1}{4}$	"	8
SW $\frac{1}{4}$ of SE $\frac{1}{4}$	"	8
SE $\frac{1}{4}$ of SW $\frac{1}{4}$	"	10
S $\frac{1}{2}$ of SE $\frac{1}{4}$	"	10
SE $\frac{1}{4}$ of SW $\frac{1}{4}$	"	11
All of Sections	Sections	13, 14, 15
S $\frac{1}{2}$ of NE $\frac{1}{4}$	Section	16
S $\frac{1}{2}$ of NW $\frac{1}{4}$	"	16
S $\frac{1}{2}$	"	16
All of Section, except the following:		
(1) N $\frac{1}{2}$ of NE $\frac{1}{4}$ of NE $\frac{1}{4}$	"	17
All of Sections	Sections	18 through 30, inclusive

7. Township 114 North, Range 28 West (New Auburn)(Cont.)

$N\frac{1}{2}$ of $N\frac{1}{2}$ of $S\frac{1}{2}$	Section 31
	" 31
$N\frac{1}{2}$ of $N\frac{1}{2}$ of $SW\frac{1}{4}$ of $SE\frac{1}{4}$	" 32
	" 32
	" 32
All of Sections	Sections 33, 34, 35, 36.

B. McLeod County

1. Township 114 North, Range 29 West (Penn)

$SW\frac{1}{4}$ of $SW\frac{1}{4}$	Section 3
$SE\frac{1}{4}$ of $SE\frac{1}{4}$	" 3
$SW\frac{1}{4}$ of $NE\frac{1}{4}$	" 4
$NE\frac{1}{4}$ of $SW\frac{1}{4}$	" 4
$S\frac{1}{2}$ of $SW\frac{1}{4}$	" 4
	" 4
$SW\frac{1}{4}$ of $SE\frac{1}{4}$	" 6
	" 6
All of Sections	Sections 7, 8, 9, 10
$S\frac{1}{2}$	Section 11
$S\frac{1}{2}$ of $NE\frac{1}{4}$ of $NW\frac{1}{4}$ of $S\frac{1}{2}$	" 12
	" 12
	" 12
All of Sections	Sections 13 through 26, inclusive
$N\frac{1}{2}$ of $NE\frac{1}{4}$ of $SW\frac{1}{4}$	Section 27
$N\frac{1}{2}$ of $NW\frac{1}{4}$ of $SW\frac{1}{4}$	" 27
$N\frac{1}{2}$ of $SE\frac{1}{4}$	" 27
	" 27

1. Township 114 North, Range 29 West (Penn)(Cont.)

				N $\frac{1}{2}$	Section	28
				N $\frac{1}{2}$ of SW $\frac{1}{4}$	"	28
N $\frac{1}{2}$	of	SE $\frac{1}{4}$	of	SW $\frac{1}{4}$	"	28
N $\frac{1}{2}$	of	NE $\frac{1}{4}$	of	SE $\frac{1}{4}$	"	28
				NW $\frac{1}{4}$ of SE $\frac{1}{4}$	"	28
NE $\frac{1}{4}$	of	SW $\frac{1}{4}$	of	SW $\frac{1}{4}$	"	28
				N $\frac{1}{2}$ of NE $\frac{1}{4}$	"	29
E $\frac{1}{2}$	of	SE $\frac{1}{4}$	of	NE $\frac{1}{4}$	"	29
				N $\frac{1}{2}$ of NW $\frac{1}{4}$	"	29
				SW $\frac{1}{4}$ of NW $\frac{1}{4}$	"	29
N $\frac{1}{2}$	of	NW $\frac{1}{4}$	of	SW $\frac{1}{4}$	"	29
E $\frac{1}{2}$	of	NE $\frac{1}{4}$	of	SE $\frac{1}{4}$	"	29
				N $\frac{1}{2}$	"	30
				N $\frac{1}{2}$ of SW $\frac{1}{4}$	"	30
				SW $\frac{1}{4}$ of SW $\frac{1}{4}$	"	30
N $\frac{1}{2}$	of	NE $\frac{1}{4}$	of	SE $\frac{1}{4}$	"	30
SW $\frac{1}{4}$	of	NE $\frac{1}{4}$	of	SE $\frac{1}{4}$	"	30
				NW $\frac{1}{4}$ of SE $\frac{1}{4}$	"	30
N $\frac{1}{2}$	of	SW $\frac{1}{4}$	of	SE $\frac{1}{4}$	"	30
NW $\frac{1}{4}$	of	SE $\frac{1}{4}$	of	SE $\frac{1}{4}$	"	30
				NW $\frac{1}{4}$ of NW $\frac{1}{4}$	"	31
N $\frac{1}{2}$	of	SW $\frac{1}{4}$	of	NW $\frac{1}{4}$	"	31
				NE $\frac{1}{4}$	"	35
				NE $\frac{1}{4}$ of NW $\frac{1}{4}$	"	35
E $\frac{1}{2}$	of	NW $\frac{1}{4}$	of	NW $\frac{1}{4}$	"	35
				S $\frac{1}{2}$ of NW $\frac{1}{4}$	"	35
N $\frac{1}{2}$	of	NW $\frac{1}{4}$	of	SW $\frac{1}{4}$	"	35
				E $\frac{1}{2}$ of SW $\frac{1}{4}$	"	35
				SE $\frac{1}{4}$	"	35
All of Section					"	36.

XXIX. The Findings of Fact, Conclusions of Law, and Order of the Minnesota Water Resources Board, dated March 31, 1966, entitled "In the Matter of the Petition for Determination of Boundary Lines of the High Island Watershed District", Paragraph XI (Page 22), is amended as follows:

A. Sibley County

1. Township 114 North, Range 26 West (Washington Lake)

SW $\frac{1}{4}$ of NW $\frac{1}{4}$	Section 27
W $\frac{1}{2}$ of SW $\frac{1}{4}$	" 27
SE $\frac{1}{4}$ of NE $\frac{1}{4}$	" 28
NE $\frac{1}{4}$ of SW $\frac{1}{4}$	" 28
S $\frac{1}{2}$ of SW $\frac{1}{4}$	" 28
SE $\frac{1}{4}$	" 28
SW $\frac{1}{4}$ of SW $\frac{1}{4}$ of SW $\frac{1}{4}$	" 29
S $\frac{1}{2}$ of SE $\frac{1}{4}$ of SE $\frac{1}{4}$	" 30
All of Section	" 31
S $\frac{1}{2}$ of NE $\frac{1}{4}$ of NW $\frac{1}{4}$	" 32
NW $\frac{1}{4}$ of NW $\frac{1}{4}$ of NW $\frac{1}{4}$	" 32
S $\frac{1}{2}$ of NW $\frac{1}{4}$ of NW $\frac{1}{4}$	" 32
S $\frac{1}{2}$ of NW $\frac{1}{4}$	" 32
SW $\frac{1}{4}$	" 32
S $\frac{1}{2}$ of SE $\frac{1}{4}$	" 32
All of Section	" 33
W $\frac{1}{2}$ of W $\frac{1}{2}$	" 34.

4. Township 114 North, Range 27 West (Green Isle)

$S\frac{1}{2}$ of $NE\frac{1}{4}$	Section	7
$E\frac{1}{2}$ of $SW\frac{1}{4}$	"	7
$SE\frac{1}{4}$	"	7
$S\frac{1}{2}$ of $NE\frac{1}{4}$	"	8
$S\frac{1}{2}$ of $NW\frac{1}{4}$	"	8
$S\frac{1}{2}$	"	8
$W\frac{1}{2}$ of $W\frac{1}{2}$	"	16
All of Sections	Sections	17, 18, 19, 20
$SE\frac{1}{4}$ of $NE\frac{1}{4}$	Section	21
$NW\frac{1}{4}$ of $NW\frac{1}{4}$	"	21
$SW\frac{1}{4}$ of $SW\frac{1}{4}$	"	21
$SW\frac{1}{4}$ of $SE\frac{1}{4}$	"	21
$E\frac{1}{2}$ of $SE\frac{1}{4}$	"	21
$S\frac{1}{2}$ of $NE\frac{1}{4}$	"	22
$S\frac{1}{2}$ of $NW\frac{1}{4}$	"	22
$S\frac{1}{2}$	"	22
$S\frac{1}{2}$ of $NE\frac{1}{4}$	"	23
$S\frac{1}{2}$	"	23
$SW\frac{1}{4}$	"	24
$NW\frac{1}{4}$ of $NE\frac{1}{4}$	"	25
$W\frac{1}{2}$ of $SW\frac{1}{4}$ of $NE\frac{1}{4}$	"	25
$W\frac{1}{2}$	"	25
$SW\frac{1}{4}$ of $SE\frac{1}{4}$	"	25
All of Sections	Sections	26 through 35, inclusive
$NW\frac{1}{4}$ of $NE\frac{1}{4}$	Section	36
$S\frac{1}{2}$ of $NE\frac{1}{4}$	"	36
$W\frac{1}{2}$	"	36
$SE\frac{1}{4}$	"	36.

7. Township 114 North, Range 28 West (New Auburn)

$S\frac{1}{2}$ of $NW\frac{1}{4}$ of $NE\frac{1}{4}$	Section	7
$SW\frac{1}{4}$ of $NE\frac{1}{4}$	"	7
$S\frac{1}{2}$ of $N\frac{1}{2}$ of $NW\frac{1}{4}$	"	7
$S\frac{1}{2}$ of $NW\frac{1}{4}$	"	7
$S\frac{1}{2}$ of $SW\frac{1}{4}$	"	8
$SW\frac{1}{4}$ of $SE\frac{1}{4}$	"	8
$SE\frac{1}{4}$ of $SW\frac{1}{4}$	"	10
$S\frac{1}{2}$ of $SE\frac{1}{4}$	"	10
All of Sections	Sections	13, 14, 15
$S\frac{1}{2}$ of $NE\frac{1}{4}$	Section	16
$S\frac{1}{2}$ of $NW\frac{1}{4}$	"	16
$S\frac{1}{2}$	"	16
All of Section, except the following:		
(1) $N\frac{1}{2}$ of $NE\frac{1}{4}$ of $NE\frac{1}{4}$	"	17
All of Sections	Sections	18 through 30, inclusive
$N\frac{1}{2}$ of $S\frac{1}{2}$	Section	31
$N\frac{1}{2}$ of $S\frac{1}{2}$	"	31
$N\frac{1}{2}$ of $S\frac{1}{2}$	"	32
$N\frac{1}{2}$ of $N\frac{1}{2}$ of $SW\frac{1}{4}$	"	32
$N\frac{1}{2}$ of $N\frac{1}{2}$ of $SE\frac{1}{4}$	"	32
All of Sections	Sections	33, 34, 35, 36.



B. McLeod County

1. Township 114 North, Range 29 West (Penn)

	SW $\frac{1}{4}$	of	SW $\frac{1}{4}$	Section	2
	SW $\frac{1}{4}$	of	SW $\frac{1}{4}$	"	3
	SE $\frac{1}{4}$	of	SE $\frac{1}{4}$	"	3
	SW $\frac{1}{4}$	of	NE $\frac{1}{4}$	"	4
	SE $\frac{1}{4}$	of	NW $\frac{1}{4}$	"	4
	NE $\frac{1}{4}$	of	SW $\frac{1}{4}$	"	4
E $\frac{1}{2}$ of	NW $\frac{1}{4}$	of	SW $\frac{1}{4}$	"	4
	S $\frac{1}{2}$	of	SW $\frac{1}{4}$	"	4
			SE $\frac{1}{4}$	"	4
			SW $\frac{1}{4}$	"	6
	SW $\frac{1}{4}$	of	SE $\frac{1}{4}$	"	6
All of Sections				Sections	7, 8, 9, 10
	E $\frac{1}{2}$	of	NE $\frac{1}{4}$	Section	11
	W $\frac{1}{2}$	of	NW $\frac{1}{4}$	"	11
			S $\frac{1}{2}$	"	11
			NE $\frac{1}{4}$	"	12
	S $\frac{1}{2}$	of	NW $\frac{1}{4}$	"	12
			S $\frac{1}{2}$	"	12
All of Sections				Sections	13 through 26 inclusive
			N $\frac{1}{2}$	Section	27
	NE $\frac{1}{4}$	of	SW $\frac{1}{4}$	"	27
N $\frac{1}{2}$ of	NW $\frac{1}{4}$	of	SW $\frac{1}{4}$	"	27
	N $\frac{1}{2}$	of	SE $\frac{1}{4}$	"	27
			N $\frac{1}{2}$	"	28
	N $\frac{1}{2}$	of	SW $\frac{1}{4}$	"	28
N $\frac{1}{2}$ of	SE $\frac{1}{4}$	of	SW $\frac{1}{4}$	"	28
N $\frac{1}{2}$ of	NE $\frac{1}{4}$	of	SE $\frac{1}{4}$	"	28
	NW $\frac{1}{4}$	of	SE $\frac{1}{4}$	"	28
NE $\frac{1}{4}$ of	SW $\frac{1}{4}$	of	SW $\frac{1}{4}$	"	28


1. Township 114 North, Range 29 West (Penn)(Cont.)

	N $\frac{1}{2}$	of	NE $\frac{1}{4}$	Section	29
E $\frac{1}{2}$	of	SE $\frac{1}{4}$	of	"	29
	N $\frac{1}{2}$	of	NW $\frac{1}{4}$	"	29
		SW $\frac{1}{4}$	of	"	29
N $\frac{1}{2}$	of	NW $\frac{1}{4}$	of	"	29
E $\frac{1}{2}$	of	NE $\frac{1}{4}$	of	"	29
			N $\frac{1}{2}$	"	30
			SW $\frac{1}{4}$	"	30
			SW $\frac{1}{4}$	"	30
N $\frac{1}{2}$	of	NE $\frac{1}{4}$	of	"	30
SW $\frac{1}{4}$	of	NE $\frac{1}{4}$	of	"	30
			NW $\frac{1}{4}$	"	30
N $\frac{1}{2}$	of	SW $\frac{1}{4}$	of	"	30
NW $\frac{1}{4}$	of	SE $\frac{1}{4}$	of	"	30
			NW $\frac{1}{4}$	"	31
N $\frac{1}{2}$	of	SW $\frac{1}{4}$	of	"	31
			NE $\frac{1}{4}$	"	35
			NW $\frac{1}{4}$	"	35
E $\frac{1}{2}$	of	NW $\frac{1}{4}$	of	"	35
			SW $\frac{1}{4}$	"	35
N $\frac{1}{2}$	of	NW $\frac{1}{4}$	of	"	35
			SW $\frac{1}{4}$	"	35
			SE $\frac{1}{4}$	"	35
			All of Section	"	36.

XXX. The amended exact boundaries of the High Island Watershed District is hereby declared to be determined and is defined by the extremities of the whole land area described in the Board's Order dated March 31, 1966, and as modified by this Order.


Dated at Saint Paul, Minnesota, this 6th day of November 1970.

MINNESOTA WATER RESOURCES BOARD

  
Rector H. Putnam  
Chairman

-21-

STATE OF MINNESOTA  
DEPARTMENT OF STATE  
FILED  
DEC 23 1970

21985   
Secretary of State