

Phone: 221-2428



STATE OF MINNESOTA
MUNICIPAL COMMISSION

610 Capitol Square Building
10th & Cedar Streets
St. Paul, Minnesota 55101
Dec. 11, 1970

L. W. Mannion, Clk.-Treas.
Municipal Bldg. 344 West Main St.
Marshall, Minnesota

Re: Docket Number A-1847 Ordinance Number 437

Dear Sir:

The Minnesota Municipal Commission acknowledges receipt and filing of the above Ordinance and filing fee in accordance with Minn. Session Laws 1969, Chapter 1146, Section 12 and the Rules of Procedure.

According to law, this annexation is final upon filing a copy of the ordinance with the Town Clerk, County Auditor and Secretary of State in addition to the Municipal Commission.

Please refer to the above docket and ordinance numbers in any future reference to this annexation.

Very truly yours,

MUNICIPAL COMMISSION

A handwritten signature in cursive script that reads "Bruce Rasmussen".

Bruce Rasmussen
Executive Secretary

BR/mg

c.c. Secretary of State
County Auditor
Township
Attorney
Municipality

21971

STATE OF MINNESOTA)
) SS.
COUNTY OF LYON)

AFFIDAVIT OF MAILING

L. W. Mannion, being duly sworn, deposes and says that he is the duly appointed and acting City Clerk of the City of Marshall, a municipal corporation.

That attached hereto is a true and correct conformed copy of Ordinance No. 437 duly passed and adopted by the Common Council of the City of Marshall at a regular meeting held on the 17th day of August, 1970.

That the petition referred to in said Ordinance was duly presented to and accepted by the Common Council at a regular meeting thereof held on the 18th day of May, 1970, and that a complete conformed copy thereof was duly mailed by Ruth Mork, Deputy City Clerk, at Marshall, Minnesota, with postage prepaid to each of the following:


State of Minnesota
Municipal Commission
610 Capitol Square Building
10th and Cedar Streets
St. Paul, Minnesota 55101, on the 21st day of May, 1970.

Lyon County Board of Commissioners
c/o Mr. Raymond Otto
County Auditor
Court House
Marshall, Minnesota, on the 21st day of May, 1970.

Mr. Frank DeMay
Chairman, Lake Marshall Township Board
R. R. No. 2
Marshall, Minnesota on the 21st day of May, 1970.


That no objections, written or oral or otherwise, have been submitted to the Common Council of the City of Marshall, Minnesota by the town board of Lake Marshall Township or the county board of Lyon County.

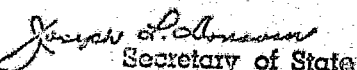
That the real estate described in said petition and the attached ordinance does not abut upon the boundaries of any other municipality of the State of Minnesota.


L. W. Mannion

(SEAL)

Subscribed and sworn to before me
this 25th day of September, 1970.


Notary Public
RUTH MORK
Notary Public, Lyon County, Minnesota
My Commission Expires Sept. 24, 1972

#21971
STATE OF MINNESOTA
DEPARTMENT OF STATE
FILED
DEC 17 1970

Secretary of State

ORDINANCE NO. 437

AN ORDINANCE EXTENDING THE CORPORATE LIMITS OF THE CITY OF MARSHALL TO INCLUDE CERTAIN UNPLATTED LAND NOT EXCEEDING TWO HUNDRED ACRES.

The Common Council of the City of Marshall do ordain as follows:

Section 1. A petition has been filed with the Common Council of the City of Marshall, Minnesota, by the sole owners of the following described real estate in the County of Lyon, State of Minnesota, to have the following described land included within the City of Marshall, Minnesota:

Beginning at the South Quarter corner of Section Nine (9), Township One Hundred Eleven (111) North, Range Forty-one (41), West, in Lyon County, Minnesota; thence south $88^{\circ} 46' 10''$ east 2,628.60 feet on and along the south line of said section; thence North $00^{\circ} 43' 28''$ East 1,323.75 feet on and along the east line of said section; thence north $88^{\circ} 40' 32''$ west 1,314.77 feet on and along the south 1/16 line; thence south $00^{\circ} 42' 20''$ west 1,185.70 feet on and along the east 1/16 line; thence north $88^{\circ} 46' 10''$ West 1,114.60 feet; thence south $00^{\circ} 35' 20''$ west 5.20 feet; thence north $88^{\circ} 46' 10''$ west 200.00 feet; thence south $00^{\circ} 35' 20''$ west 135.00 feet on and along the North-South Quarter line of said Section 9, to the point of beginning, containing 44.2 acres, more or less.

Section 2. The quantity of land embraced within the foregoing description, and bounded and described, is 44.2 acres, more or less.

Section 3. The Common Council hereby determines (1) that the annexation will be to the best interests of the City of Marshall, Minnesota and of the territory affected; and (2) that the territory described herein abuts upon the City and is so conditioned as properly to be subjected to city government.

Section 4. Therefore, the City of Marshall, Minnesota hereby ordains and declares that the property hereinbefore described be and the same is hereby annexed to, and included in, the City of Marshall, Minnesota, as effectually as if it had originally been a part hereof.

Section 5. This ordinance shall be final and shall take effect and be in force from and after filing a certified copy thereof with the Minnesota Municipal Commission, the Town Clerk of Lake Marshall Township, the County Auditor of Lyon County and the Secretary of State, and from and after its passage and publication.

Passed and adopted by the Common Council this 17th day of August, 1970.

THE COMMON COUNCIL

By *Jim Roman*
Its Mayor

ATTEST:

G. W. Hannan
City Clerk

Introduced on August 3, 1970

Final Passage on August 17 1970

21971

STATE OF MINNESOTA
DEPARTMENT OF STATE

FILED

DEC 17 1970

Joseph A. Johnson
Secretary of State