



STATE OF MINNESOTA
MUNICIPAL COMMISSION

610 Capitol Square Building
10th & Cedar Streets
St. Paul, Minnesota 55101

Jan. 9, 1970

Mr. Tom Mealey, Admin. Asst.
City Hall 37 Washington Ave. W.
Hutchinson, Minnesota

Re: Docket Number A-1680 Ordinance Number 354

Dear Sir:

The Minnesota Municipal Commission acknowledges receipt and filing of the above Ordinance and filing fee in accordance with Minn. Session Laws 1969, Chapter 1146, Section 12 and the Rules of Procedure.

According to law, this annexation is final upon filing a copy of the ordinance with the Town Clerk, County Auditor and Secretary of State in addition to the Municipal Commission.

Please refer to the above docket and ordinance numbers in any future reference to this annexation.

Very truly yours,

MUNICIPAL COMMISSION

A handwritten signature in cursive script that reads "Bruce Rasmussen".

Bruce Rasmussen
Secretary

BR/pdl

c.c. Secretary of State
County Auditor
Township
Attorney
Municipality

#21270

ORDINANCE NO. 354

AN ORDINANCE EXTENDING THE CORPORATE LIMITS OF THE CITY OF HUTCHINSON AND ANNEXING THERETO CERTAIN LAND FORMERLY LOCATED IN THE TOWNSHIP OF HASSAN VALLEY

THE CITY OF HUTCHINSON DOES ORDAIN:

Section I. A petition has been filed with the governing body of the City of Hutchinson, Minnesota, by Eldred H. F and Rosetta L. Miller being sole owners of the following described real property, to have said property annexed and included within the corporate limits of the City of Hutchinson, County of McLeod, State of Minnesota, to-wit:

Beginning at a point on the center line of McLeod County S.A.R. No. 25 (formerly C.A.R. 62) said point being 600.0 feet southerly from the intersection of the north line of said Section 7 with the center line of said S.A.R. No. 25, thence easterly at right angle to said center line for 253.0 feet; thence southerly on a line parallel with the said center line of S.A.R. 25 for 100.0 feet; thence westerly on a line parallel to the northerly line of tract for 253.0 feet to the center line of said S.A.R. No. 25; thence northerly along said center line for 110.0 feet to the point of beginning. Tract contains 0.64 acres more or less.

A part of Lot Three (3) of Auditor's Plat of Section 7, Township 116 North, Range 29 West, McLeod County, Minnesota, more particularly described as follows: Beginning at a point on the center line of McLeod County S.A.R. No. 25 (formerly C.A.R. #62), said point being 240.00 feet southerly from the intersection of the North line of said Section 7 with the centerline of said S.A.R. No. 25; thence southerly along said center line a distance of 360.00 feet to a point; thence easterly at right angles to said centerline for 253 feet; thence Northerly on a line parallel to said centerline 360.00 feet; thence Westerly on a line parallel to the southerly line a distance of 253.00 feet to the centerline of said S.A.R. No. 25, being the point of beginning of the real estate conveyed.

Commencing at a point on the centerline of McLeod County S.A.R. No. 25 (formerly C.A.R. #62), said point being 600.00 feet southerly from the intersection of the north line of said Section 7 with the centerline of said S.A.R. No. 25, thence easterly at right angles to said centerline 253.00 feet to the point of beginning of the tract herein conveyed; thence southerly on a line parallel to said centerline 110.00 feet; thence easterly on a line which line, if extended westerly would be at right angles to centerline of said S.A.R. No. 25 to the West bank of Crow River; thence following the West bank of Crow River to the intersection of the West bank of Crow River with a line 110.00 feet northerly and parallel to the above described southerly line; thence westerly on a line 110.00 ^{feet} northerly and parallel to above described southerly line to point of beginning. Said tract conveyed lying and being in Section 7, Township 116 North, Range 29 West, McLeod County, Minnesota.

Section II. The quantity of land embraced within the foregoing description and bounded as described, is three and seventy-four hundredths (3.74) acres more or less.

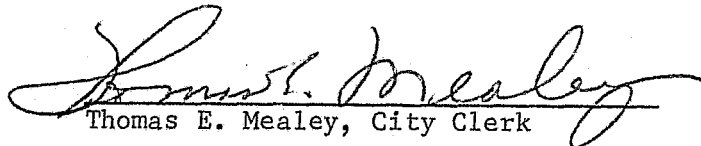
Section III. The City Council hereby determines: (1) that the annexation will be to the best interests of the City of Hutchinson and of the territory affected; (2) that the territory described herein abuts upon the City and is so conditioned as properly to be subjected to City Government.


ORDINANCE 354

Section IV. Therefore, the City of Hutchinson, Minnesota, hereby ordains and declares that the property hereinbefore described be and the same is hereby annexed to, and included in the City of Hutchinson, Minnesota, as effectually as if it had originally been a part thereof.

Section V. This ordinance shall be final and shall take effect and be in force after filing certified copy thereof with the Minnesota Municipal Commission, the County Auditor and the Secretary of State, and from and after its passage and publication.

Adopted by the City Council this 24th day of November, 1969.


Thomas E. Mealey, City Clerk

#21270
STATE OF MINNESOTA
DEPARTMENT OF REVENUE
FILED
JAN 15 1970

Secretary of State

CITY OF HUTCHINSON

Minnesota 55350

OFFICES AT 87 WASHINGTON AVENUE WEST

December 10, 1969


Minnesota Municipal Commission

Secretary of State

McLeod County Auditor

We are forwarding herewith Corrected Ordinance No. 354 as published in the Hutchinson Leader Wednesday, December 10, 1969. The correction in the property description is circled in red.

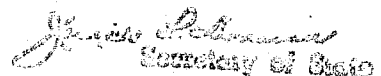
CITY OF HUTCHINSON



Thomas E. Mealey
Administrative Assistant

TEM:jl
Enclosure

STATE OF MINNESOTA
DEPARTMENT OF REVENUE
FILED
JAN 15 1970



James P. Schmitt
Secretary of State

CORRECTED
ORDINANCE NO. 354

AN ORDINANCE EXTENDING THE CORPORATE LIMITS OF THE CITY OF HUTCHINSON
AND ANNEXING THERETO CERTAIN LAND FORMERLY LOCATED IN THE TOWNSHIP OF
HASSAN VALLEY

THE CITY OF HUTCHINSON DOES ORDAIN:

Section I. A petition has been filed with the governing body of the City of Hutchinson, Minnesota, by Eldred H. F and Rosetta L. Miller being sole owners of the following described real property, to have said property annexed and included within the corporate limits of the City of Hutchinson, County of McLeod, State of Minnesota, to-wit:

Beginning at a point on the center line of McLeod County S.A.R. No. 25 (formerly C.A.R. 62) said point being 600.0 feet southerly from the intersection of the north line of said Section 7 with the center line of said S.A.R. No. 25, thence easterly at right angle to said center line for 253.0 feet; thence southerly on a line parallel with the said center line of S.A.R. 25 for 100.0 feet; thence westerly on a line parallel to the northerly line of tract for 253.0 feet to the center line of said S.A.R. No. 25; thence northerly along said center line for 110.0 feet to the point of beginning. Tract contains 0.64 acres more or less.

A part of Lot Three (3) of Auditor's Plat of Section 7, Township 116 North, Range 29 West, McLeod County, Minnesota, more particularly described as follows: Beginning at a point on the center line of McLeod County S.A.R. No. 25 (formerly C.A.R. #62), said point being 240.00 feet southerly from the intersection of the North line of said Section 7 with the centerline of said S.A.R. No. 25; thence southerly along said center line a distance of 360.00 feet to a point; thence easterly at right angles to said centerline for 253 feet; thence Northerly on a line parallel to said centerline 360.00 feet; thence Westerly on a line parallel to the southerly line a distance of 253.00 feet to the centerline of said S.A.R. No. 25, being the point of beginning of the real estate conveyed.

Commencing at a point on the centerline of McLeod County S.A.R. No. 25 (formerly C.A.R. #62), said point being 600.00 feet southerly from the intersection of the north line of said Section 7 with the centerline of said S.A.R. No. 25, thence easterly at right angles to said centerline 253.00 feet to the point of beginning of the tract herein conveyed; thence southerly on a line parallel to said centerline 110.00 feet; thence easterly on a line which line, if extended westerly would be at right angles to centerline of said S.A.R. No. 25 to the West bank of Crow River; thence following the West bank of Crow River to the intersection of the West bank of Crow River with a line 110.00 feet northerly and parallel to the above described southerly line; thence westerly on a line 110.00 feet northerly and parallel to above described southerly line to point of beginning. Said tract conveyed lying and being in Section 7, Township 116 North, Range 29 West, McLeod County, Minnesota.

Section II. The quantity of land embraced within the foregoing description and bounded as described, is three and seventy-four hundredths (3.74) acres more or less.

Section III. The City Council hereby determines: (1) that the annexation will be to the best interests of the City of Hutchinson and of the territory affected; (2) that the territory described herein abuts upon the City and is so conditioned as properly to be subjected to City Government.


421270
STATE OF MINNESOTA
DEPARTMENT OF REVENUE
FILED
JAN 15 1970


James J. Johnson
Secretary of State

Section IV. Therefore, the City of Hutchinson, Minnesota, hereby ordains and declares that the property hereinbefore described be and the same is hereby annexed to, and included in the City of Hutchinson, Minnesota, as effectually as if it had originally been a part thereof.

Section V. This ordinance shall be final and shall take effect and be in force after filing certified copy thereof with the Minnesota Municipal Commission, the County Auditor and the Secretary of State, and from and after its passage and publication.

Adopted by the City Council this 24th day of November, 1969.


Thomas E. Mealey, City Clerk

21270
STATE OF MINNESOTA
DEPARTMENT OF STATE
FILED
JAN 1 1970

Secretary of State