



Phone: 221-2428

STATE OF MINNESOTA  
MUNICIPAL COMMISSION

610 Capitol Square Building  
10th & Cedar Streets  
St. Paul, Minnesota 55101

Oct. 17, 1969

Mr. Vincent E. Klein, Clerk  
Village Hall 118 Hickory St.  
Montomedi, Minnesota

Re: Docket Numbers A-1622 Ordinance Number 196  
A 1604 - A 1605 - A 1606 - A 1607 -  
A 1613 - A 1614 - A 1615 - A 1616 - A 1621 and

Dear Sir: *(for various Petitions all under same Ord.)*

The Minnesota Municipal Commission acknowledges receipt and filing of the above Ordinance and filing fee in accordance with Minn. Session Laws 1969, Chapter 1146, Section 12 and the Rules of Procedure.

According to law, this annexation is final upon filing a copy of the ordinance with the Town Clerk, County Auditor and Secretary of State in addition to the Municipal Commission.

Please refer to the above docket and ordinance numbers in any future reference to this annexation.

Very truly yours,

MUNICIPAL COMMISSION

*Bruce Rasmussen*

Bruce Rasmussen  
Secretary

BR/pdl


c.c. Secretary of State —  
County Auditor  
Township  
Attorney  
Municipality

# 21099

STATE OF MINNESOTA )  
COUNTY OF HAMMINGTON )  
VILLAGE OF HAMTOMEDI )

I, Vincent E. Klein, the duly appointed, qualified and acting  
Clerk of the Village of Hamtomedi, Minnesota, do hereby certify that  
I have compared the hereto attached copy of Ordinance No. 196 of  
said Village of Hamtomedi, relating to the annexing of land to said  
Village, with the original thereof on file and of record in my office,  
and that said copy is a true and correct copy of said original.

IN WITNESS WHEREOF, I have hereunto set my hand and the seal of  
said Village of Hamtomedi this 12th day of August 1939.

  
Village Clerk

ORDINANCE NO. 196

AN ORDINANCE ANNEXING CERTAIN LANDS ABUTTING  
UPON THE VILLAGE OF MAHTOMEDI AND EXTENDING  
THE VILLAGE BOUNDARIES TO INCLUDE THE SAME.

THE VILLAGE COUNCIL OF THE VILLAGE OF MAHTOMEDI DO ORDAIN AS FOLLOWS:

Section 1. That pursuant to those certain petitions signed by all of the owners of the following described properties containing less than two hundred acres, abutting upon the Village of Mahtomedi, requesting the annexation of said lands to said Village, said petitions having been duly filed with the Clerk of said Village; and it appearing that such annexation will be to the best interests of the Village and of the territories affected, the Village boundaries of the Village of Mahtomedi are hereby extended to include the following described properties:

That part of Block Fourteen (14) Lakeview described as follows:

Beginning at the Northwest corner of said Block 14; thence East 203 feet along the North line of said Block; thence South on a 90° angle a distance of 132.1 feet; thence Westerly a distance of 203.8 feet, more or less to a point on the West line of said Block, 145 feet South from the point of beginning; thence North along the West line of said Block 14 to the point of beginning; together with the South 1/2 of Hickory Street adjoining the North line of the above described property, and the East 1/2 of Warner Avenue adjoining the West line of the above described property.

and

That part of Block Fourteen (14) Lakeview described as follows:

Beginning at a point on the West line of said Block 14, 145 feet South of the Northwest corner of said Block 14; thence East on a line parallel with the South line of said Block 14 a distance of 428.81 feet; thence South on a line parallel with the West line of said Block 14 a distance of 145 feet; thence West along the South line of said Block 14 a distance of 428.81 feet; thence North along the West line of said Block 14 a distance of 145 feet to the point of beginning; together with the East 1/2 of Warner Avenue adjoining the West line of the above described property.

and

Lots Seven (7), Eight (8), and Eleven (11) of Hanson's Addition to Town of East Shore; together with the North 1/2 of Hickory Street adjoining the South line of said lots, and the South 1/2 of Iris Street adjoining the North line of said lots, and the East 1/2 of Griffin Street adjoining the West line of Lot 8.

and

The West 200 feet of that part of the East 1/2 of the Southeast 1/4 of the Northeast 1/4 lying South of the Northern Pacific Railway Company's Right-of-Way in Section 20, Township 30, Range 21.

and

That part of Lot One (1), of the Town of East Shore described as follows:

Beginning at the Northwest corner of said lot; thence South a distance of 100 feet along the West line of said Lot 1 to a point; thence East on a line parallel with the South line of said Lot 1 a distance of 50 feet to a point; thence North on a line parallel with the West line of said Lot 1 to the North line of said Lot 1; thence West along the North line of said Lot 1 to the place of beginning; together with the East 1/2 of Griffin Street adjoining the West line of the above described property, and the South 1/2 of Railroad Street adjoining the North line of the above described property.

and

Lots Five (5) through Sixteen (16) inclusive, in Block 149, and Lots Four (4) through Seventeen (17) inclusive, and Lots Twenty-one (21) through Twenty-three (23) inclusive, in Block 150, Wildwood Addition; together with the West 1/2 of Kenwood Street adjoining the East line of the above described property and the South 1/2 of Hamline Street adjoining the North line of the above described property, and all of Marshall Street lying within the above described property.

and

That part of Government Lot 1, Section 29, Township 30 North, Range 21 West described as follows:


Beginning at a point on the South line of Hickory Street, said point being the intersection of the Northwestern right-of-way line of the Minneapolis, St. Paul and Suburban Railroad Company with the South line of Hickory Street, and also the Northeast corner of Lot 1, Block 7, Lakeview; thence Southwesterly along the Northwestern right-of-way line 145 feet South and measured at right angles to the South line of Hickory Street, said point being the intersection of the right-of-way line with the North line of Grove Street; thence Eastwardly on the North line of Grove Street or the North line of Grove Street produced to its intersection with the Southeasterly right-of-way line of the Minneapolis, St. Paul and Suburban Railroad Company; thence Northeasterly along the said right-of-way line to its intersection with the South line of Hickory Street; thence Westerly along the South line of Hickory Street to the point of beginning.

and that said described territories are hereby made a part of the Village of Mahtomedi as effectually as if the same had originally been a part of said Village.


Section 2. This Ordinance shall take effect and be in force upon the filing of a certified copy thereof with the County Auditor of Washington County, the Secretary of State of the State of Minnesota, and with the Minnesota Municipal Commission, and from and after its publication.

Adopted August 12, 1969

Approved August 12, 1969

  
Mayor

Attest:

  
Village Clerk

# 21099

STATE OF MINNESOTA  
DEPARTMENT OF STATE  
FILED  
NOV 12 1969

  
Secretary of State