

Said land for annexation containing 19 acres more or less.


That the undersigned Petitioners are all of the owners of the said lands herein described which are proposed to be annexed to the Village of Watertown.

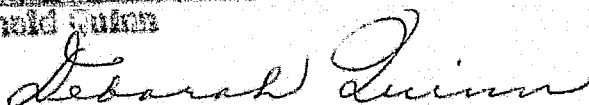
That the said above described lands abut the present corporate limits of the Village of Watertown; that the area proposed to be annexed does not exceed 300 acres in area; and that said lands are not now included in any other municipality.


That your Petitioners verily believe that said lands are conditioned as properly to be subjected to municipal government and that such annexation would be to the best interests of the Village of Watertown and of the above described lands proposed to be annexed.

That the undersigned Petitioners makes this Petition to the Honorable Village Council of the Village of Watertown, Carver County, Minnesota, in accordance with and pursuant to Minnesota Statutes, Section 414.03, and pray that the Village Council of the Village of Watertown will grant this Petition, and will take any and all action necessary for annexation of the above described lands under the authority granted by said Section.

Dated this _____ day of _____, 1969.


Legat Donald Quinn
Donald Quinn


Legat Deborah Quinn
Deborah Quinn

20876
STATE OF MINNESOTA
DEPARTMENT OF STATE
FILED
AUG 19 1969

Secretary of State

ORDINANCE NO. 69

AN ORDINANCE ANNEXING CERTAIN LANDS INTO THE
INCORPORATED LIMITS OF THE VILLAGE OF WATERTOWN,
MINNESOTA

WHEREAS, a certain Petition, dated the 6th day of May,
1969, and requesting annexation to the Village of Watertown of
certain territory described below, was duly presented to the Village
Council of the Village of Watertown, on the 6th day of May, 1969,
pursuant to Minnesota Statutes, Section 414.63; and

WHEREAS, The Village Council finds that said Petition was
signed by all of the owners of said lands and is suitable and
proper in all respects; and

WHEREAS, copies of said Petition were duly forwarded on
May 8, 1969, to the Clerk of the Town Board of the Township
of Watertown, the County Auditor of the County of Carver, and
the Municipal Commission of the State of Minnesota, as required
by law; and

WHEREAS, more than thirty days have elapsed since the dates
of said filing and no objections have been made in writing, or
otherwise, to the Village of Watertown as to the annexation pro-
posed by said Petition;

THE VILLAGE COUNCIL OF THE VILLAGE OF WATERTOWN;
CARVER COUNTY, MINNESOTA ORDAINS:

Section 1. Declaration. It is hereby determined that a
copy of said Petition was duly mailed, as required by law, to the
Town Board of the Town of Watertown, the Carver County Board, and
the Municipal Commission of the State of Minnesota, and that
no objection to the proposed annexation has been made by any of
said parties or filed with the Village Council; that the territory

described below abuts upon the present corporate limits of the Village of Watertown; that said lands do not exceed 200 acres in area; that said lands are not now included in any other municipality; that said lands are conditioned as, properly to be subjected to municipal Government; and that the annexation of said lands would be to the best interests of the Village of Watertown and the Territory to be annexed.

Section 2. Territory Annexed. The corporate limits of the Village of Watertown are hereby extended to encompass and embrace all of the territory described as follows, to-wit:

The South 15 acres of the Northeast Quarter of the Northwest Quarter (NE $\frac{1}{4}$ of NW $\frac{1}{4}$) Section 9, Township 117, Range 25, described as follows: Beginning at a point 60 rods North of the center of said Section 9 and running thence West 60 rods on the Quarter, Quarter Section line; thence North 30 rods; thence East 80 rods; Thence South 30 rods to the place of beginning; EXCEPTING, however, from said South 15 acres the following described tract, to-wit: That part of the East 296 feet of the South 15 acres of the Northeast Quarter of the Northwest Quarter of Section 9, Township 117 North, Range 25 West of the fifth principal meridian, lying Northerly of "Line A" and "Line B", said lines being described as follows: Commencing at the most Southerly corner of Outlet 69, The Village of Watertown, Carver County, Minnesota; thence Southwesterly along the Southwesterly extension of the Southeasterly line of said Outlet 69 to the southwesterly right-of-way line of High Street as dedicated in the plat of said Village of Watertown; thence Northwesterly along said southwesterly right-of-way line a distance of 370.8 feet; thence deflecting left 90° 05' to a point on the East line of said Northeast Quarter of the Northwest Quarter, said point being the point of beginning of said "Line A"; thence continuing Southwesterly to the end of said "Line A" and the point of beginning of said "Line B" at the point of intersection with a line drawn West perpendicular to said East line at a point on said East line distant 300 feet South of the point of intersection of said East line with said Southwesterly right-of-way line; thence West along the westerly extension of said perpendicular line so drawn, to the west line of said East 296 feet, and said "Line B" there ending. Said land for annexation containing 13 acres, more or less.