



STATE OF MINNESOTA
MUNICIPAL COMMISSION

610 Capitol Square Building
10th & Cedar Streets
St. Paul, Minnesota 55101
June 26, 1969

L. W. Mannion, Clerk
City Hall
Marshall, Minnesota

Re: Docket Number A-1522 ^{See 1} Ordinance Number 399

Dear Mr. Mannion:

The Minnesota Municipal Commission acknowledges receipt and filing of the above Ordinance and filing fee in accordance with Minn. Stat. 414.03, Subd. 2 as amended, and the Rules of Procedure.

Please refer to the above docket and ordinance numbers in any future reference to this annexation.

We wish to call to your attention that there have been previous annexations in the area that have used the center of the Redwood River for a boundary (Ordinance 293). By leaving out the stream and the road right-of-way, it will leave holes in the corporate limits as further areas are annexed.

Very truly yours,

MUNICIPAL COMMISSION

Bruce Rasmussen
Secretary

BR/pdl
c.c. Secretary of State
County Auditor
Township
Attorney
Municipality

20728



STATE OF MINNESOTA
MUNICIPAL COMMISSION

610 Capitol Square Building
10th & Cedar Streets
St. Paul, Minnesota 55101

June 26, 1969

L. W. Mennion, Clerk
344 W. Main St.
Marshall, Minnesota

Re: Docket Number A-1523 ^{Sec 2} Ordinance Number 399

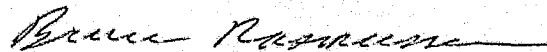
Dear Sir:

The Minnesota Municipal Commission acknowledges receipt and filing of the above Ordinance and filing fee in accordance with Minn. Stat. 414.03, Subd. 2 as amended, and the Rules of Procedure.

Please refer to the above docket and ordinance numbers in any future reference to this annexation.

Very truly yours,

MUNICIPAL COMMISSION


Bruce Rasmussen
Secretary

BR/pdl

c.c. Secretary of State
County Auditor
Township
Attorney
Municipality

STATE OF MINNESOTA)

COUNTY OF LYON)

ss. ||

AFFIDAVIT OF MAILING

L. W. Mannion, being duly sworn, deposes and says that he is the duly elected, qualified and acting City Clerk-Recorder of the City of Marshall, a municipal corporation.

That attached hereto is a true and correct conformed copy of Ordinance No. 399 duly passed and adopted by the Common Council at a regular meeting held on the 7th day of April, 1969. That the petitions referred to in said Ordinance was duly presented to and accepted by the Common Council at regular meetings held on February 17, 1969 and March 3, 1969, and that a complete conformed copy thereof was duly mailed by affiant at Marshall, Minnesota, with postage prepaid to each of the following:

State of Minnesota
Municipal Commission
610 Capitol Square Building
Saint Paul, Minnesota, on March 5, 1969 (2 petitions)


Board of Commissioners of Lyon County
c/o Mr. Raymond Otto, County Auditor
Court House
Marshall, Minnesota, on March 5, 1969 (2 petitions)

Mr. Robert McLaughlin
Chairman, Fairview Township Board
R. R. 3
Marshall, Minnesota, on March 5, 1969 (1 petition)

Mr. Erving Friend
Chairman, Lake Marshall Township Board
College Drive West
Marshall, Minnesota, on March 5, 1969 (1 petition)

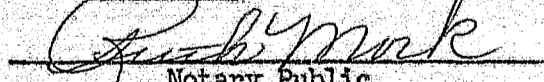
That no objections, written or oral or otherwise, have been submitted to the Common Council of the City of Marshall by the town board of Fairview Township, the town board of Lake Marshall Township or the county board of Lyon County.

That the real estate described in said petition(s) and the attached ordinance does not abut upon the boundaries of any other municipality of the State of Minnesota.


L. W. Mannion

Subscribed and sworn to before me

this 13th day of May, 1969


Notary Public

RUTH MORK
Notary Public, Lyon County, Minn.
My Commission Expires Sept. 24, 1969

MAY 14 1969

ORDINANCE NO. 397

AN ORDINANCE EXTENDING THE CORPORATE LIMITS OF THE CITY OF MARSHALL TO INCLUDE CERTAIN UNPLATTED LANDS NOT EXCEEDING 200 ACRES.

The Common Council of the City of Marshall do ordain as follows:

Section 1. A petition has been filed with the Common Council of the City of Marshall, Minnesota, by the sole owner of the following described real estate in the County of Lyon, State of Minnesota, to have said real estate annexed to and included within the corporate limits of said City: *2/15/23*

All that part of the Southwest Quarter of the Southeast Quarter ($SW\frac{1}{4}SE\frac{1}{4}$) of Section 9, Township 111, Range 41, described as follows:

Beginning at a point on the west line of the Southwest Quarter of the Southeast Quarter ($SW\frac{1}{4}SE\frac{1}{4}$) of Section 9, Township 111, Range 41, which is 8 rods and 3 feet north of the south line of the Southwest Quarter of the Southeast Quarter ($SW\frac{1}{4}SE\frac{1}{4}$) of said Section 9; thence running north along the west line of the Southwest Quarter of the Southeast Quarter ($SW\frac{1}{4}SE\frac{1}{4}$) of said Section 9, a distance of 150 feet; thence running east and parallel with the south line of the Southwest Quarter of the Southeast Quarter ($SW\frac{1}{4}SE\frac{1}{4}$) of said Section 9, a distance of 200 feet; thence running south and parallel with the west line of the Southwest Quarter of the Southeast Quarter ($SW\frac{1}{4}SE\frac{1}{4}$) of said Section 9, a distance of 150 feet; thence running west a distance of 200 feet to the point of beginning, property subject to existing highways.

Section 2. A petition has been filed with the Common Council of the City of Marshall, Minnesota, by the sole owner of the following described real estate in the County of Lyon, State of Minnesota, to have said real estate annexed to and included within the corporate limits of said City: *2/15/22*

All that part of the South Half of the Southwest Quarter ($S\frac{1}{2}SW\frac{1}{4}$) of Section Thirty-three (33), Township One Hundred Twelve (112) North, Range Forty-one (41) West of the Fifth Principal Meridian, described as follows: Beginning at a Judicial landmark on the South line of Section 33, Township 112 North, Range 41 West, which is 1215.5 feet East of the Southwest corner of said Section 33; thence East along the South line of said Section 33, a distance of 925.5 feet to the Judicial landmark on the edge of the Redwood River; thence North $24^{\circ}55'$ West, along the river's edge, a distance of 63.2 feet to a Judicial landmark; thence North $24^{\circ}20'$ West, along the river's edge, a distance of 438 feet to a Judicial landmark; thence North $03^{\circ}55'$ East along the river's edge, a distance of 168 feet to a Judicial landmark; thence North $18^{\circ}27'$ East along the river's edge, a distance of 66 feet to a Judicial landmark; thence South $87^{\circ}56'$ West, a distance of 87.65 feet to a Judicial landmark; thence South $46^{\circ}17'$ West, a distance of 832.3 feet, to a Judicial landmark; thence South $29^{\circ}37'$ West, a distance of 124.45 feet to the point of beginning, excepting therefrom the right of way of existing road.

Section 3. The aggregate quantity of land embraced within the foregoing described real estate shall not exceed 200 acres in area.

Section 4. The Common Council hereby determines (1) that the annexations will be to the best interests of the City of Marshall, Minnesota, and of the territory affected; and (2) that the territory described herein abuts upon the City and is so conditioned as properly to be subjected to City government.

Section 5. Therefore, the City of Marshall, Minnesota hereby ordains and declares that the property hereinbefore described be and the same is hereby annexed to, and included in, the City of Marshall, Minnesota, as effectually as if it had originally been a part thereof.

Section 6. This ordinance shall be final and shall take effect and be in force from and after filing certified copy thereof with the Minnesota Municipal Commission, the County Auditor and the Secretary of State, and from and after its passage and publication.

Passed and adopted by the Common Council this 7th day of April, 1969.

THE COMMON COUNCIL

By William F. Bonfield

ATTEST:

S. W. Mann
City Recorder

I hereby approve the foregoing ordinance this 7th day of April, 1969.

George O. Johnson
Mayor

20728

STATE OF MINNESOTA
DEPARTMENT OF STATE
FILED
JUL 8 - 1969

George O. Johnson
Secretary