



STATE OF MINNESOTA
MUNICIPAL COMMISSION

610 Capitol Square Building
10th & Cedar Streets
St. Paul, Minnesota 55101
May 28, 1969

N. N. Hollenhorst
Village Clerk
Sauk Rapids, Minnesota

Re: Docket Number A-1406 Ordinance Number 218

Dear Sir:

The Minnesota Municipal Commission acknowledges receipt and filing of the above Ordinance and filing fee in accordance with Minn. Stat. 414.03, Subd. 2 as amended, and the Rules of Procedure.

Please refer to the above docket and ordinance numbers in any future reference to this annexation.

Very truly yours,

MUNICIPAL COMMISSION

Bruce Rasmussen
Bruce Rasmussen
Secretary

BR/pdl

c.c. Secretary of State /
County Auditor
Township
Attorney
Municipality

ORDINANCE NO. 218

AN ORDINANCE EXTENDING THE CORPORATE LIMITS OF THE VILLAGE OF SAUK RAPIDS TO INCLUDE CERTAIN PLATTED AND UNPLATTED LAND NOT EXCEEDING TWO HUNDRED ACRES.

Section 15: 43 (1) The governing body of the Village of Sauk Rapids, Minnesota, resolves to have the following land included within the Village of Sauk Rapids, Minnesota:

- a. A part of the Southwest Quarter of the Northwest Quarter of Section 25, Township Thirty-six (36) North, Range Thirty-one (31) West, Fourth Principal Meridian, more particularly described as follows; to-wit: Commencing at the Northwest Corner of the Southwest Quarter of the Northwest Quarter (SW $\frac{1}{4}$ of NW $\frac{1}{4}$) of said Section Twenty-five (25); thence South on the West line of said Southwest Quarter of the Northwest Quarter (SW $\frac{1}{4}$ of NW $\frac{1}{4}$) 336.02 feet; thence East at right angles to said West line 319.72 feet to the centerline of County Road Number 46 for a point of beginning; thence Southeasterly on said centerline 211.21 feet; thence deflect right 55°56' parallel to said West line of Southwest Quarter of the Northwest Quarter (SW $\frac{1}{4}$ of NW $\frac{1}{4}$), 189.84 feet; thence Northwesterly parallel to centerline of County Road Number 46, 211.21 feet; thence North parallel to said West line of Southwest Quarter of the Northwest Quarter (SW $\frac{1}{4}$ of NW $\frac{1}{4}$) of 189.84 feet to the point of beginning, and there terminating. Together with all of that portion of County Road Number 46 which lies Westerly of the East line of the above described tracts as extended Northerly.
- b. That part of the South half of the Southwest Quarter of the Southeast Quarter (SW $\frac{1}{4}$ of SE $\frac{1}{4}$) of Section Fifteen (15), Town Thirty-six (36) North, Range Thirty-one (31) West, lying Easterly of the Easterly right-of-way line of proposed S. T. H. 152.

(2) The quantity of land embraced within the foregoing descriptions is less than 200 acres.


(3) The Village Council hereby determines (1) that the annexation will be to the best interests of the Village of Sauk Rapids, Minnesota, and of the territory affected; (2) that the territory described herein abuts upon the Village and is so conditioned as properly to be subjected to Village government; (3) That petitions requesting such annexation have been received from all owners of said territory; (4) that said territory is presently within the limits of the town of Sauk Rapids, which town has consented in writing to said annexation; (5) that said territory is within Benton County, Minnesota, and that the County Board of said County was notified on August 9, 1968, of the proposed annexation, and that no objection has been received from Benton County, although more than thirty days (30) days has elapsed, since such notice.

(4) Therefore, the Village of Sauk Rapids, Minnesota, hereby ordains and declares that the property herein before described is hereby annexed to, and included in, the Village of Sauk Rapids, Minnesota, as effectually as if it had originally been a part thereof and that upon said annexation shall be zoned as follows:

- a. Block one (1) of the proposed Przyborowski addition, according to the proposed plat and survey thereof shall be zoned R-2.
- b. Block two (2) of the proposed Przyborowski addition, according to the proposed plat and survey thereof shall be zoned R-3.


(5) This ordinance shall be final and shall take effect and be in force from and after filing Certified copy thereof with the Minnesota Municipal Commission, the County Auditor and Secretary of State, from and after its passage and publication.

Passed by the Village Council this 30th day of September, 1968.



Bernard Gratzek, Mayor

ATTEST:



N. N. Hollenhorst, Village Clerk

Published in the "Sauk Rapids Herald" on the 17th day of October, 1968.

20683
STATE OF MINNESOTA
DEPARTMENT OF STATE
FILED
JUN 5 - 1969


Secretary of State

VILLAGE OF SAUK RAPIDS

Office of Village Clerk

SAUK RAPIDS, MINNESOTA

STATE OF MINNESOTA)

COUNTY OF BENTON)

SS

VILLAGE OF SAUK RAPIDS)

I, the undersigned, being the duly qualified and Acting Clerk of the Village of Sauk Rapids, Benton County, Minnesota, do hereby certify that I have carefully compared the attached and foregoing copy of Ordinance No. 218, AN ORDINANCE EXTENDING THE CORPORATE LIMITS OF THE VILLAGE OF SAUK RAPIDS TO INCLUDE CERTAIN PLATTED AND UNPLATTED LAND NOT EXCEEDING TWO HUNDRED ACRES, with the original thereof on file and of record in my office, and the same is a full, true and correct transcript of the Ordinance as passed by the Village Council on the date therein indicated.

WITNESS my hand as such Clerk and the official seal of said Village this 8th day of May, 1969.

N. N. Hollenhorst

N.N. HOLLENHORST
Village Clerk, Sauk Rapids, Minn.
My Term Expires December 31, 1970

(SEAL)

20683
STATE OF MINNESOTA
DEPARTMENT OF STATE
FILED
JUN 5 - 1969

Joseph A. Johnson
Secretary of State

CERTIFICATE OF SURVEY

MILNER W. CARLEY & ASSOCIATES

CONSULTING CIVIL ENGINEERS LAND SURVEYORS

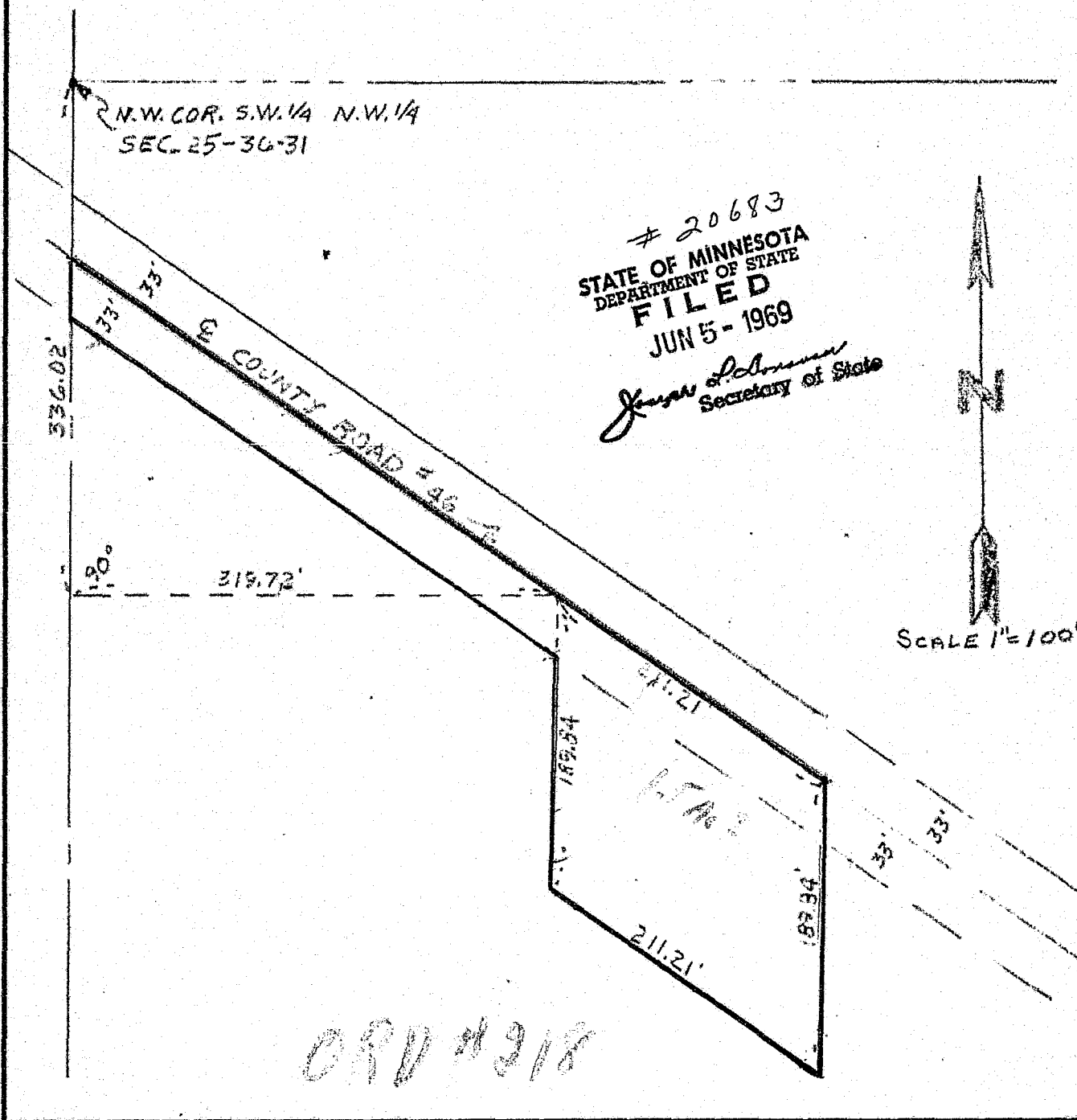
500 W. HWY. 96
ST. PAUL 12, MINN.
484-3301

314 OAK ST.
SAUK CENTRE, MINN.
352-3664

18 4TH AVE. S.E.
ST. CLOUD, MINN.
251-7751

I hereby certify that this survey, plan, or report was prepared by me or under my direct supervision and that I am a duly Registered Land Surveyor under the laws of the State of Minnesota.

Reg. No. _____ Date _____



20683

SEE
OVERSIZED
DOCUMENT(S)

