



STATE OF MINNESOTA
MUNICIPAL COMMISSION

610 Capitol Square Building
10th & Cedar Streets
St. Paul, Minnesota 55101

April 11, 1969

Vincent E. Klein, Clerk
Village Hall
Mahtomedi, Minnesota

Re: Docket Number A-1293 Ordinance Number 193

Dear Sir:

The Minnesota Municipal Commission acknowledges receipt and filing of the above Ordinance and filing fee in accordance with Minn. Stat. 414.03, Subd. 2 as amended, and the Rules of Procedure.

Please refer to the above docket and ordinance numbers in any future reference to this annexation.

Very truly yours,

MUNICIPAL COMMISSION

Bruce Rasmussen

Bruce Rasmussen
Secretary

BR/pdl

c.c. Secretary of State
County Auditor
Township
Attorney
Municipality

20615

Mahtomedi

VILLAGE OF MAHTOMEDI

118 HICKORY STREET

MAHTOMEDI, MINN. 55115

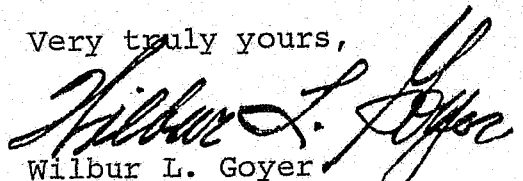
January 20, 1969

Secretary of State
State of Minnesota
Capitol Building
St. Paul, Minnesota

Dear Sir:

In accordance with the provisions of M.S.A. 414.03, Subd. 2, you will find enclosed a certified copy of Ordinance No. 193, of the Village of Mahtomedi, providing for the annexation of certain properties and adopted by the Village Council on November 12, 1968.

Very truly yours,



Wilbur L. Goyer
Mahtomedi Village Attorney

WLG:dmg
encl.
cc - Minnesota Municipal Commission
County Auditor

STATE OF MINNESOTA)
)
COUNTY OF WASHINGTON)
)
VILLAGE OF MAHTOMEDI)

I, Vincent E. Klein, the duly appointed, qualified and acting Clerk of the Village of Mahtomedi, Minnesota, do hereby certify that I have compared the hereto attached copy of Ordinance No. 193 of said Village of Mahtomedi, relating to the annexing of land to said Village, with the original thereof on file and of record in my office, and that said copy is a true and correct copy of said original.

IN WITNESS WHEREOF, I have hereunto set my hand and the seal of said Village of Mahtomedi this 12th day of November 1968.



Village Clerk

ORDINANCE NO. 193

An Ordinance annexing a part of the East half (E 1/2) of the Southeast quarter (SE 1/4) of Section Twenty (20), Township Thirty (30) North, Range Twenty-one (21) West and Lots 1, 2, 3 and 4, Block 1, Forest Heights 2nd Addition, in Washington County, to the Village of Mahtomedi, Minnesota.

THE VILLAGE COUNCIL OF THE VILLAGE OF MAHTOMEDI DO ORDAIN AS FOLLOWS:

Section 1. That pursuant to those certain petitions signed by all of the owners of the lands hereinafter described in Washington County, Minnesota, containing less than two hundred acres, abutting on the Easterly border of the Village of Mahtomedi, requesting the annexation of said lands to said Village, said petitions having been duly filed with the Clerk of said Village, and it appearing that such annexation will be to the best interests of the Village and of the territories affected, the Village boundaries of the Village of Mahtomedi are hereby extended to include said lands described as follows:

All that part of the East One-half (E 1/2) of the Southeast Quarter (SE 1/4) of Section 20, Township 30 North, Range 21 West, described as follows:

Commencing at the Southeast corner of Lot 4, East Shore Garden Lots, thence running Easterly on the extended South line of said Lot 4 and parallel with the South line of said tract to the East line thereof; thence Northerly along the East line thereof to a point due East of the Northeast corner of said Lot 4, of East Shore Garden Lots; thence Westerly on a line parallel with the South line of said tract to the Northeast corner of said Lot 4 of East Shore Garden Lots aforesaid; thence Southerly along the East line of said Lot 4 of East Shore Garden Lots aforesaid to the place of beginning; excepting therefrom the West 25 feet and the Northerly 135 feet;

and

Commencing at the Southwest corner of Lot 4, Block 1, Forest Heights 2nd Addition, thence running Northerly along the West line of said Lot 4 a distance of 178 feet to a point on the center line of Dahlia Street; thence running Easterly along the center line of Dahlia Street a distance of 215 feet to a point on the center line of Warner Avenue; thence running Southerly along the center line of Warner Avenue a distance of 178 feet to a point on the center line of Warner Avenue; thence running Westerly and parallel with the center line of Dahlia Street a distance of 215 feet to the Southwest corner of Lot 4, Block 1, Forest Heights 2nd Addition, the point of beginning.

#20615
STATE OF MINNESOTA
DEPARTMENT OF STATE

FILED

APR 16 1969


Joseph P. Olson
Secretary of State

and that said described territories are hereby made a part of the Village of Mahtomedi as effectually as if the same had originally been a part of said Village.

Section 2. This Ordinance shall take effect and be in force upon the filing of a certified copy thereof with the County Auditor of Washington County, the Secretary of State of the State of Minnesota, and with the Minnesota Municipal Commission, and from and after its publication.


Adopted November 12, 1968.

Approved November 12, 1968.



Mayor

Attest:



Village Clerk

20615
STATE OF MINNESOTA
DEPARTMENT OF STATE
FILED
APR 16 1969


Secretary of State