

ORDINANCE NO. 1967-1-I

AN ORDINANCE EXTENDING THE CORPORATE LIMITS OF THE CITY OF MELROSE, STEARNS COUNTY, MINNESOTA, TO INCLUDE CERTAIN UNINCORPORATED, UNPLATTED LAND NOT EXCEEDING 200 ACRES IN AREA ABUTTING UPON THE CITY LIMITS

WHEREAS, a certain Petition, dated this 13th day of October, 1967, requesting annexation of the territory herein described, was duly presented to the Council on the 7th day of November, 1967; and

WHEREAS, the quantity of land embraced within the area described in the Petition and bounded as described is approximately seventy (70) acres of unplatted land, no part of which is included within the limits of an incorporated city, village, or borough; and

WHEREAS, the Petition was signed by the owner, and

WHEREAS, no objections to the annexation have been received from the town board, the county board, or the governing body of any municipality, who boundaries abut upon the boundaries of the land to be annexed, and

WHEREAS, the land described in the Petition abuts the City of Melrose at the Northerly boundary thereof.

The Council of the City of Melrose, Minnesota, ordains:

Section 1. The City Council hereby determines (1) that the annexation will be to the best interests of the city and of the territory affected, (2) that the territory described herein abuts upon the city limits and is or is about to become urban or suburban in character, and (3) that none of said territory is now included within the limits of any city, village, or borough.


20605

Section 2. Territory Annexed. The corporate limits of the city are hereby extended to include the unplatted land described as follows and the same is hereby annexed to and included within the city as effectually as if it had originally been a part thereof:

That part of the South One-half of the Southwest Quarter (S 1/2 of SW 1/4) of Section Twenty-six (26), in Township One Hundred Twenty-six (126) North of Range Thirty-three (33) West, described as follows: Beginning at a point at the East line of Highway, 428 feet East of the Southwest Corner of said Section, thence East along South line of said section a distance of 2,210.4 feet to Quarter Section Line, thence North on said Quarter Section Line 660 feet, thence West 2,207.4 feet to the East line of Highway, to place of beginning containing 33.18 acres more or less. ALSO: Southwest Quarter of the Southeast Quarter (SW 1/4 of SE 1/4) of Section Twenty-six (26), Township One Hundred Twenty-six (126) North, of Range Thirty-three (33) West, containing 40 acres more or less.

Section 3. Filing. The City Clerk is hereby directed to file certified copies of this ordinance with the Minnesota Municipal Commission, the Secretary of State, and the County Auditor.


Section 4. Effective Date. This ordinance takes effect upon its passage and publication and the filing of the certified copies as directed in Section 3.



President of the Council
City of Melrose

(SEAL)

Attest:



Al J. Westendorf
Clerk


Published in the Melrose Beacon on the 15th day of

February, 1968.


20605
STATE OF MINNESOTA
DEPARTMENT OF STATE
F. L. B. B.
MAR 6 - 1968


Secretary of State

The foregoing Ordinance was presented to me on the 7th day of
February, 1968, and I hereby approve the same this 13th day of
February, 1968.


Jerry Notah, Mayor

Returned by the Mayor and filed in my office this 13th day of
February, 1968.


Al J. Westendorf
City Clerk

20605