



Phone 221-2426

STATE OF MINNESOTA
MUNICIPAL COMMISSION

610 Capitol Square Building
10th & Cedar Streets
St. Paul, Minnesota 55101

Feb. 13, 1969

Recd
FEB 17 1969
Secy State

Mr. Kan Ross
City Manager
City Hall
Benson, Minnesota

Re: Docket No. A-1237 Ordinance No. 122

Dear Mr. Ross:

We wish to call to your attention that Ordinance No. 122 has not been filed with the Secretary of State's Office. *(re annexation)*

Ordinances should be filed with the Secretary of State and the County Auditor in addition to the Municipal Commission.

Very truly yours,

MUNICIPAL COMMISSION

Pat Landy
Pat Landy
Secretary to Mr. Rasmussen

PL/mg

#20482

enson

Phone: 221-2428



STATE OF MINNESOTA
MUNICIPAL COMMISSION

610 Capitol Square Building
10th & Cedar Streets
St. Paul, Minnesota 55101

July 31, 1968

Mr. Ken Ross, City Manager
City Hall
Denson, Minnesota

Re: Docket Number A-1237 Ordinance Number 122

Dear Sir:

The Minnesota Municipal Commission acknowledges receipt of your above Ordinance and filing fee in accordance with Minn. Stat. 414.03, Subd. 2 as amended, and the Rules of Procedure.

The Municipal Commission finds that all the requirements of M.S. 414.03, Subd. 2 as amended, have been met and accepted the annexation for filing on July 19, 1968 subject to your filing of the ordinance with the Secretary of State and the affected county auditor.

Please refer to the above docket and ordinance numbers in any future reference to this annexation.

Very truly yours,

MUNICIPAL COMMISSION

Irving R. Keldsen
Secretary

IRK/pdl

cc: Secretary of State
County Auditor
Township
Attorney
Municipality

FEB 17 1969

ORDINANCE NO. 122

AN ORDINANCE EXTENDING THE CORPORATE LIMITS OF THE CITY OF BENSON TO INCLUDE CERTAIN UNINCORPORATED UNPLATTED LAND NOT EXCEEDING 200 ACRES IN AREA ABUTTING UPON THE CITY LIMITS.

WHEREAS, a certain petition dated September 25, 1967, requesting annexation of the territory hereinafter described was duly presented to the Council on the 5th day of October, 1967; and

WHEREAS, the quantity of land embraced within the area described in the petition and bounded as described is .7 acres of unplatted land, no part of which is included within the limits of an incorporated city, village, or borough; and

WHEREAS, the petition was signed by all the owners of said land; and

WHEREAS, no objections to the annexation have been received from the town board, the county board, or the governing body of any municipality whose boundaries abut upon the boundaries of the land to be annexed; and

WHEREAS, the land described in the petition abuts upon the city limits at the westerly boundary thereof;

The City of Benson does ordain:

Section 1. The City Council hereby determines (1) that the annexation will be to the best interest of the city and of the territory affected (2) that the territory described herein abuts upon the city limits and is about to become urban or suburban in character; and (3) that none of said territory is now included within the limits of any city, village or borough.

Section 2. Territory Annexed. The corporate limits of the City are hereby extended to include the unplatted land described as follows and the same is hereby annexed to and


included within the City as effectually as if it had originally been a part thereof:

Beginning at the Northeast (NE) corner of the Northwest Quarter of the Northeast Quarter (NW $\frac{1}{4}$ -NE $\frac{1}{4}$) of Section Seven (7), Township One Hundred Twenty-one (121), Range Thirty-nine (39), thence Westerly (Wly) along the North (N) line of said Northwest Quarter of the Northeast Quarter (NW $\frac{1}{4}$ -NE $\frac{1}{4}$) a distance of One Hundred Thirty-seven feet (137'), thence Southerly (Sly) a distance of Two Hundred Twenty-three feet (223'), thence Easterly (Ely) a distance of One Hundred Thirty-seven feet (137') to the East (E) line of said Northwest Quarter of the Northeast Quarter (NW $\frac{1}{4}$ -NE $\frac{1}{4}$), thence Northerly (Nly) along said East (E) line a distance of Two Hundred Twenty-three feet (223') to place of beginning, all being in the Northwest Quarter of the Northeast Quarter (NW $\frac{1}{4}$ -NE $\frac{1}{4}$) of Section Seven (7), Township One Hundred Twenty-one (121), Range Thirty-nine (39), and subject to existing highway and storm sewer easements.


Section 3. Filing. The City Clerk is hereby directed to file certified copies of this ordinance with the Minnesota Municipal Commission, the Secretary of State, and the County Auditor.

Section 4. Effective Date. This ordinance takes effect upon its passage and thirty days after publication and the filing of the certified copies as directed in Section 3.

Adopted by the Council this 6th day of June, 1968.


Mayer

Attest:


Clerk

First Reading, May 16, 1968.

Final Reading, June 6, 1968

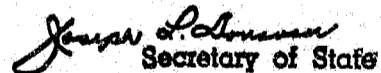
Publication, June 13, 1968

#20482

STATE OF MINNESOTA
DEPARTMENT OF STATE

FILED

FEB 20 1969


Secretary of State